

Tromman (00153)

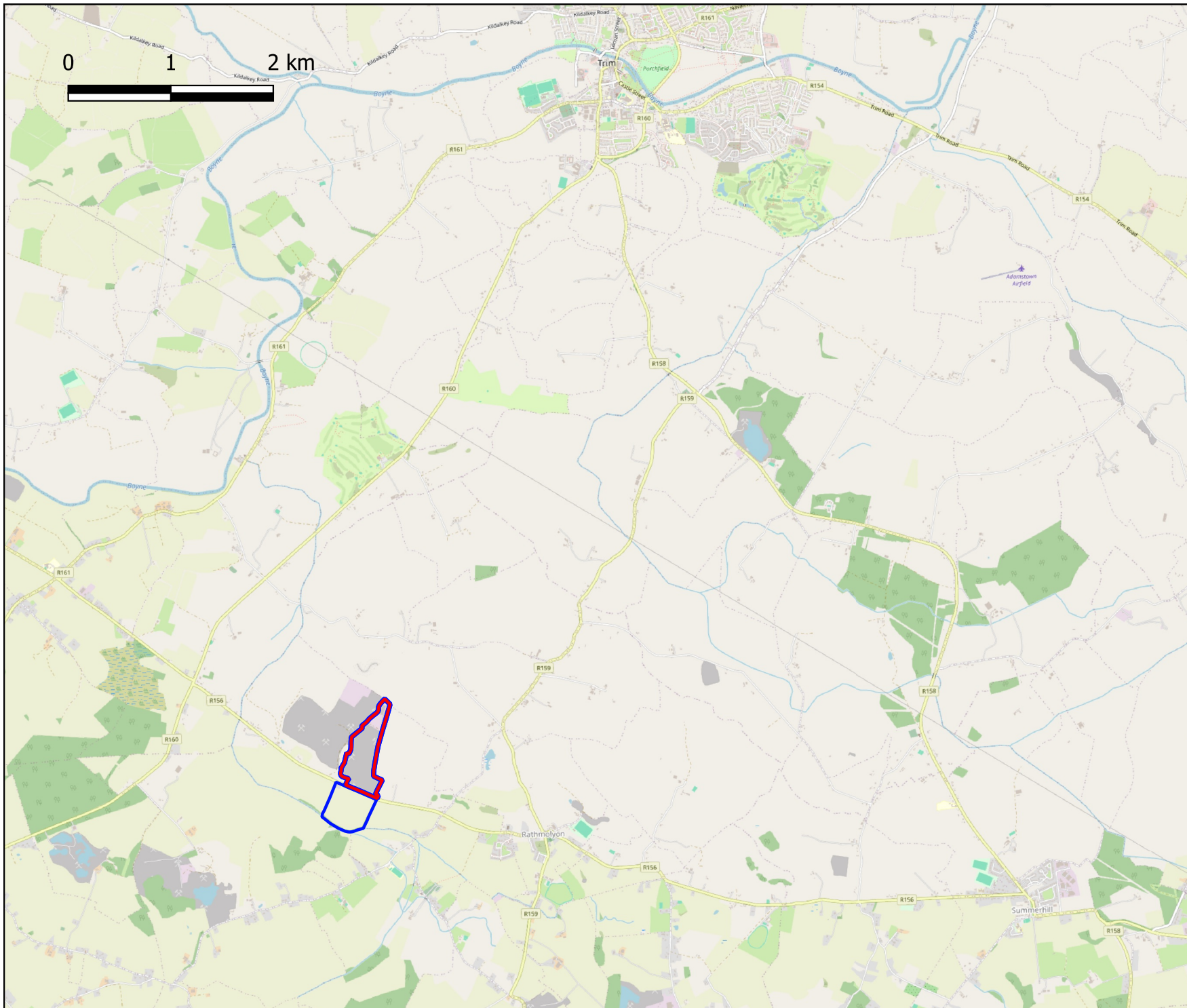
Cross Section taken drawn over August 2023 survey

Drawn By
MSW

Scale
1 : 500

Dwg N°
240131Dwg02

Paper Size
A0L



Notes:

Legend

- Substitute Consent Planning Application Area
- Lands under Control of Applicant



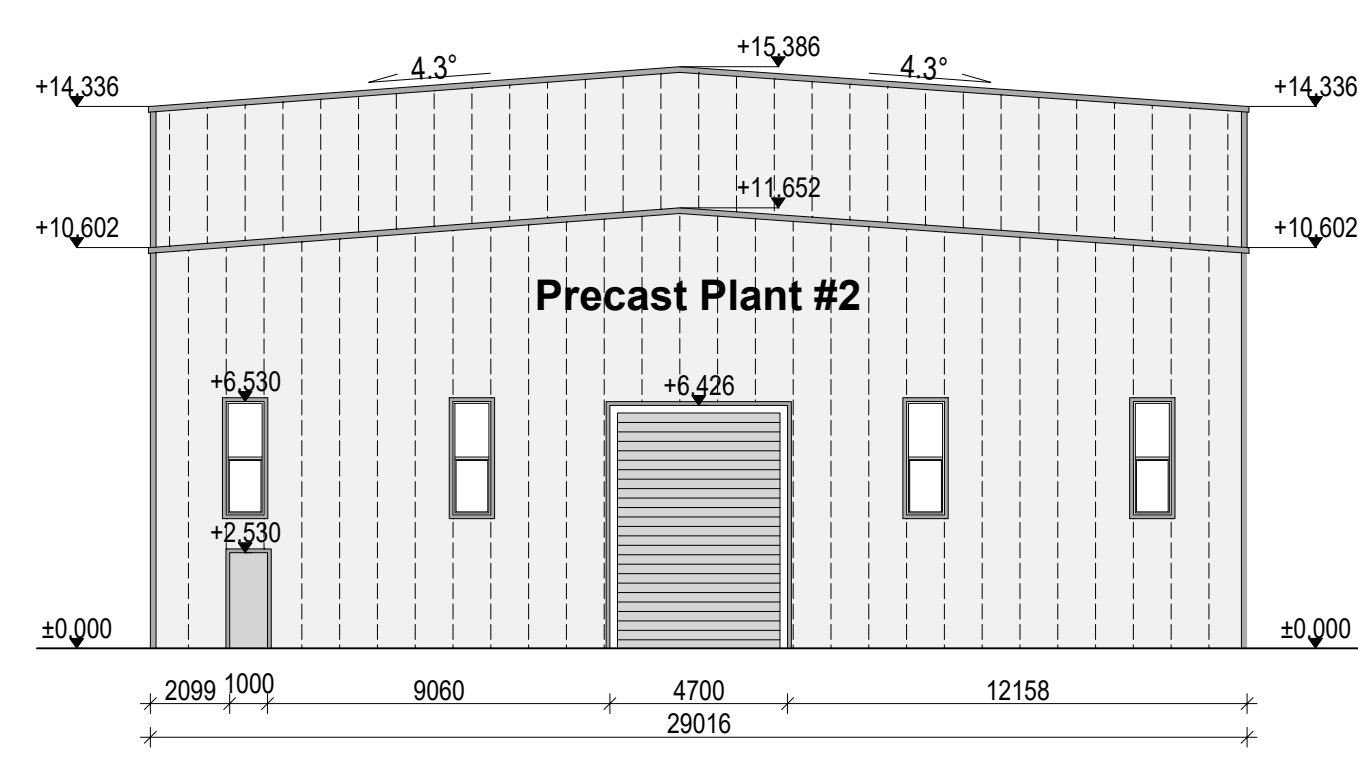
Contains OpenStreetMap Data

Title: Tromman Quarry Location Map

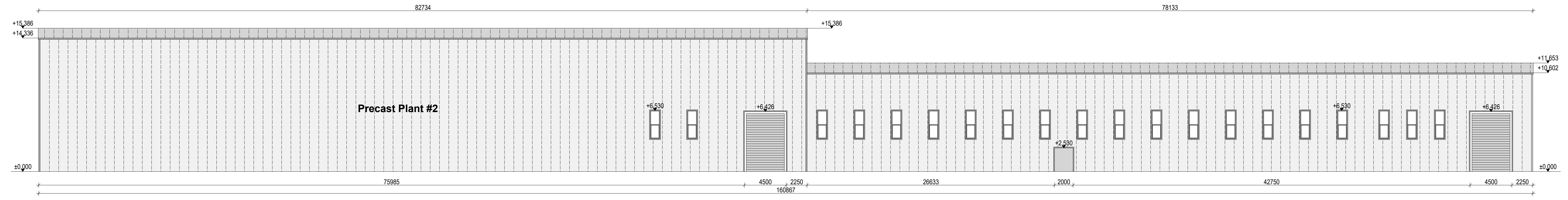
Scale: 1:50,000 @A4

KEE-TR/01A

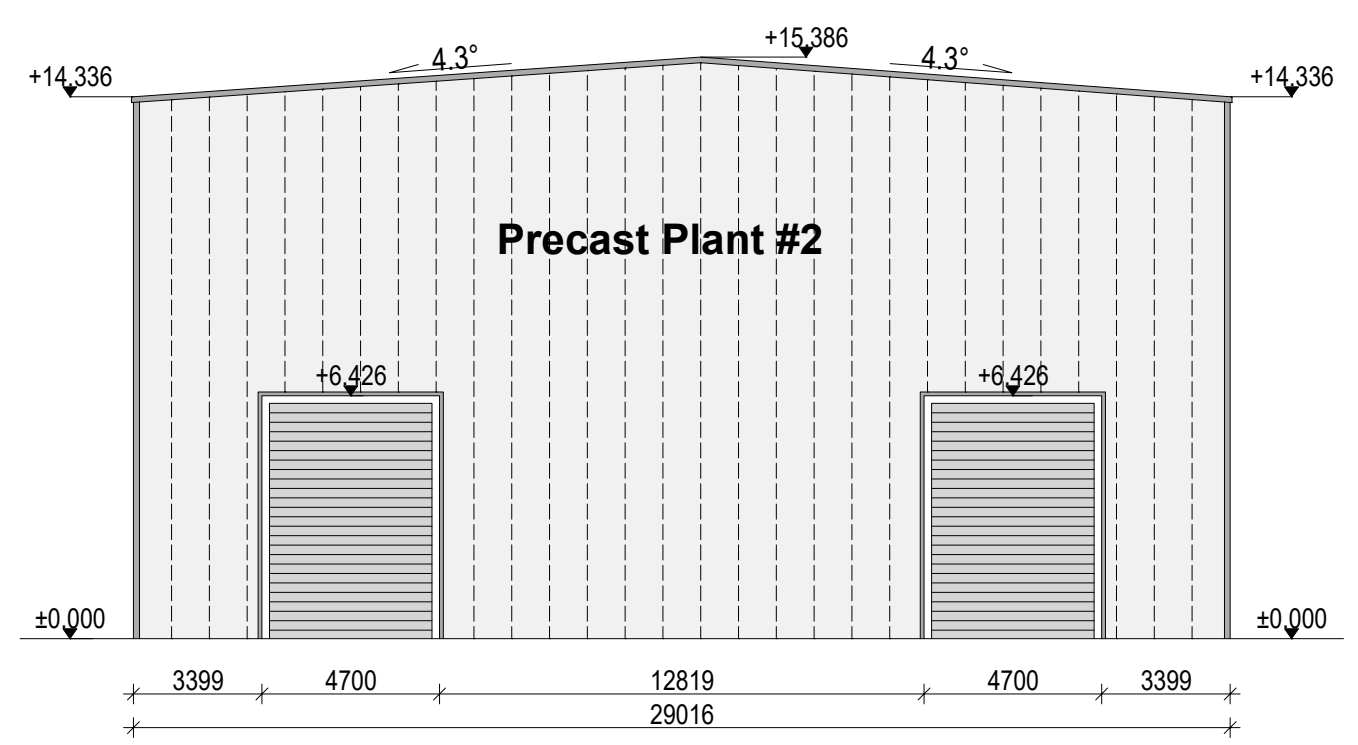
Drawn By: CST	Date: 20/06/2024
------------------	---------------------



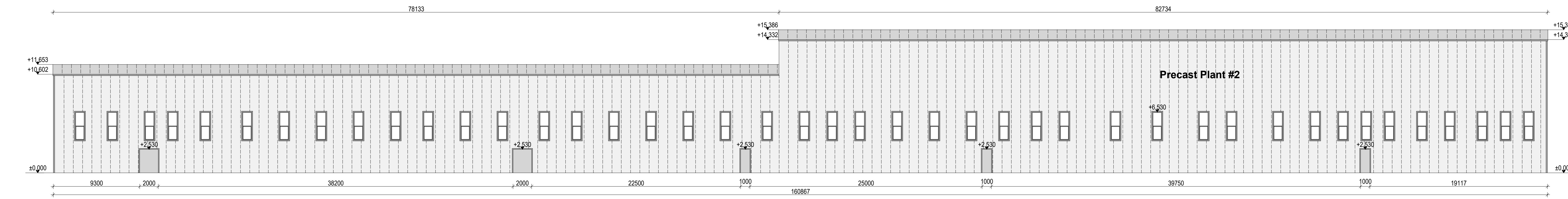
01_South Elevation
Scale 1:200



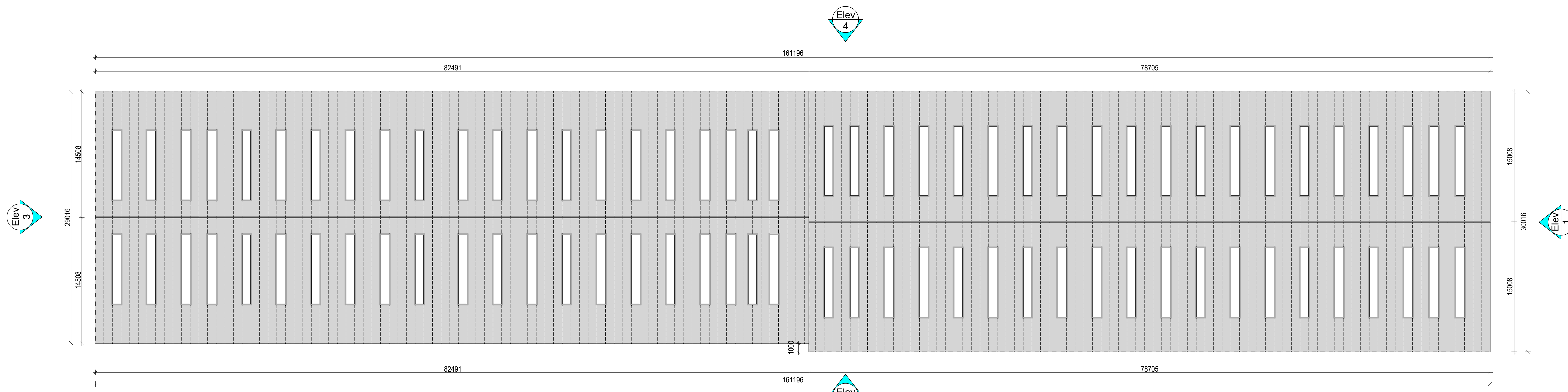
02_West Elevation
Scale 1:200



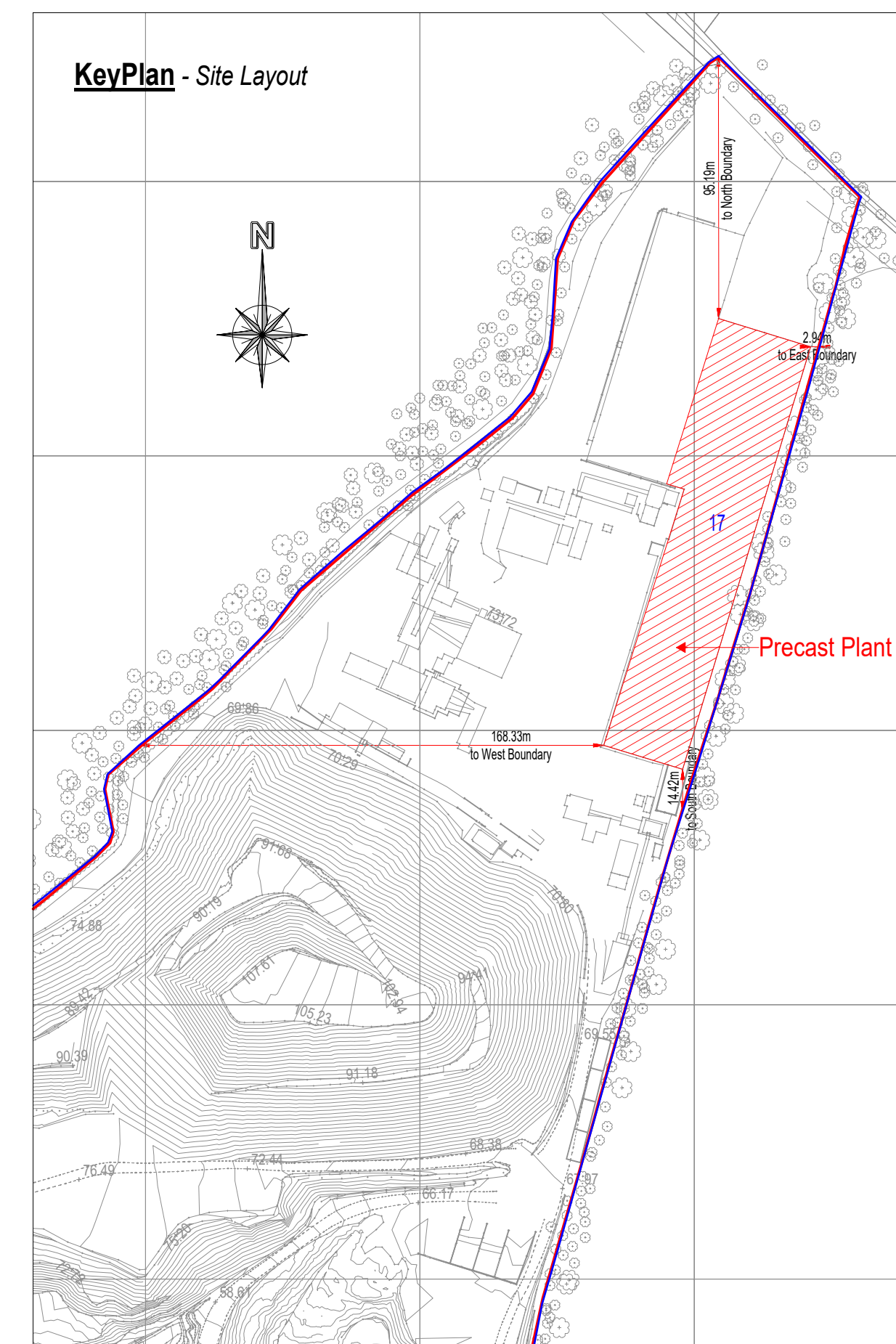
03_North Elevation
Scale 1:200



04_East Elevation
Scale 1:200



Plan - Precast Plant #2
Scale 1:200

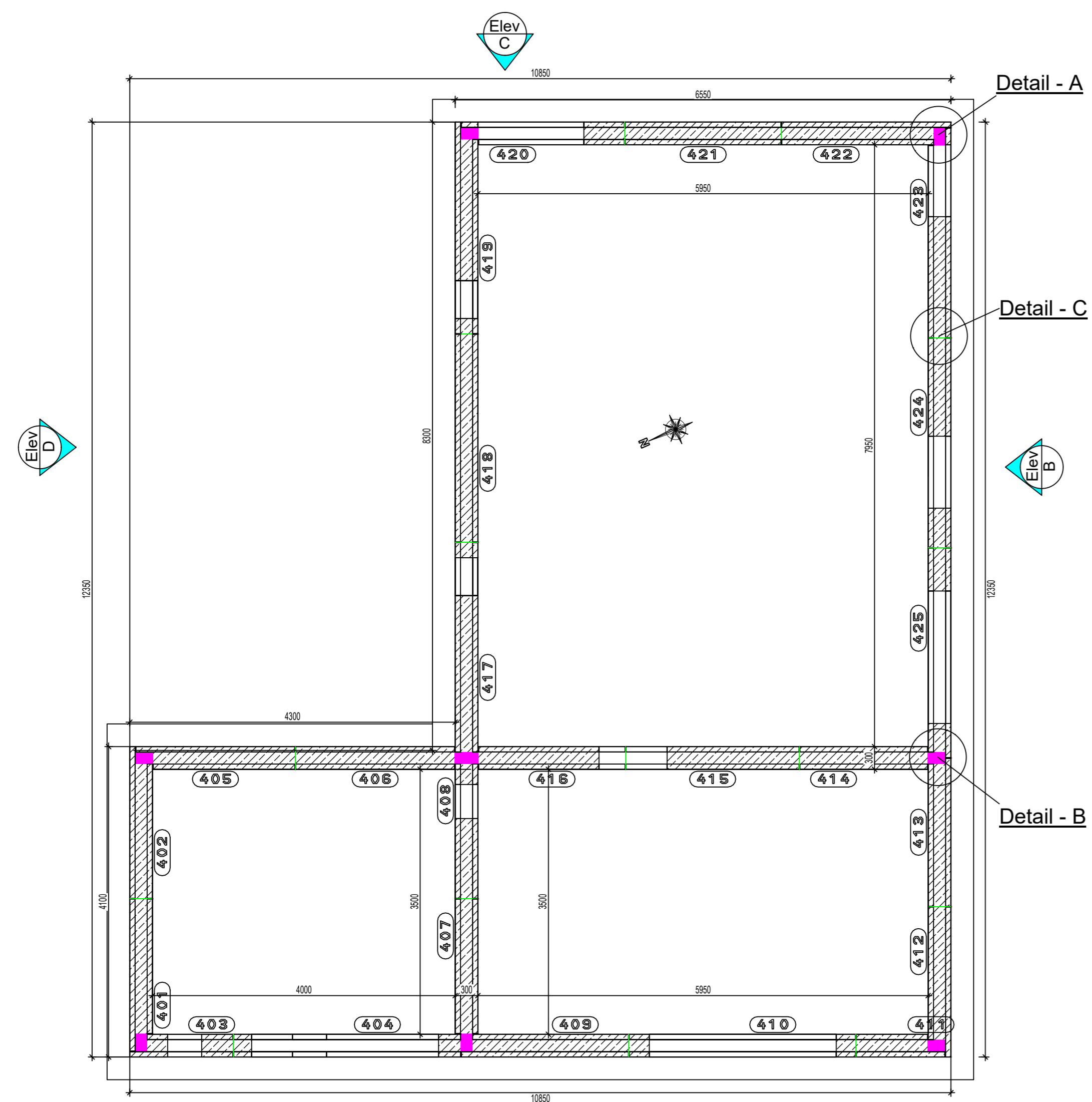


P3	24/06/24	ISSUED FOR PLANNING PURPOSES	TM
P2	11/07/19	ISSUED FOR PLANNING PURPOSES	TM
P1	28/03/19	ISSUED FOR PLANNING PURPOSES	TM
Rev.	Date	Amendment	by

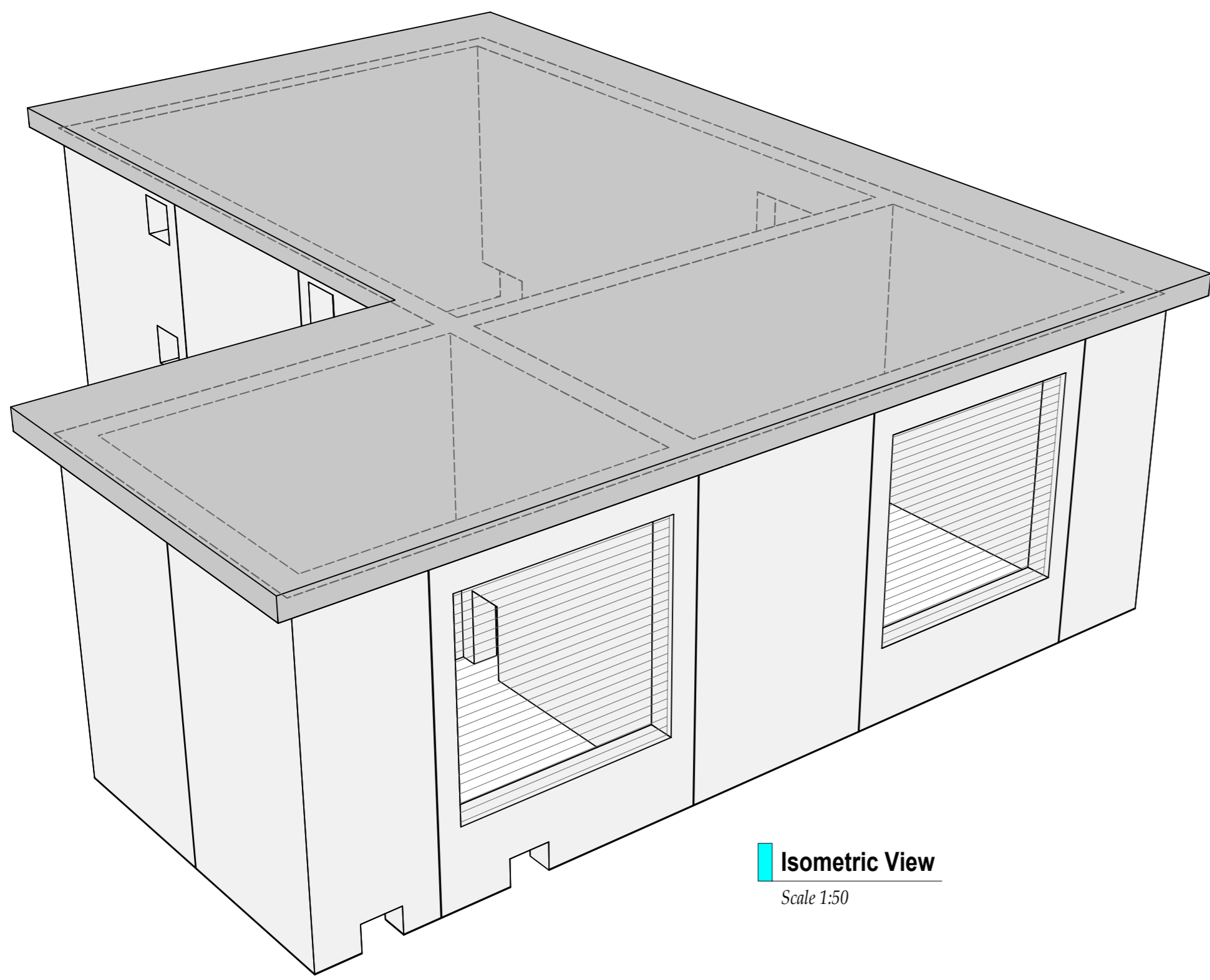
KEEGAN PRECAST
PRECAST TWIN WALL & FLOOR PRODUCTS

Tramron, Rathmoyon, Co. Meath • Phone: 046-9555-116 • Fax: 046-9560-917 • Email: info@keeganprecast.com

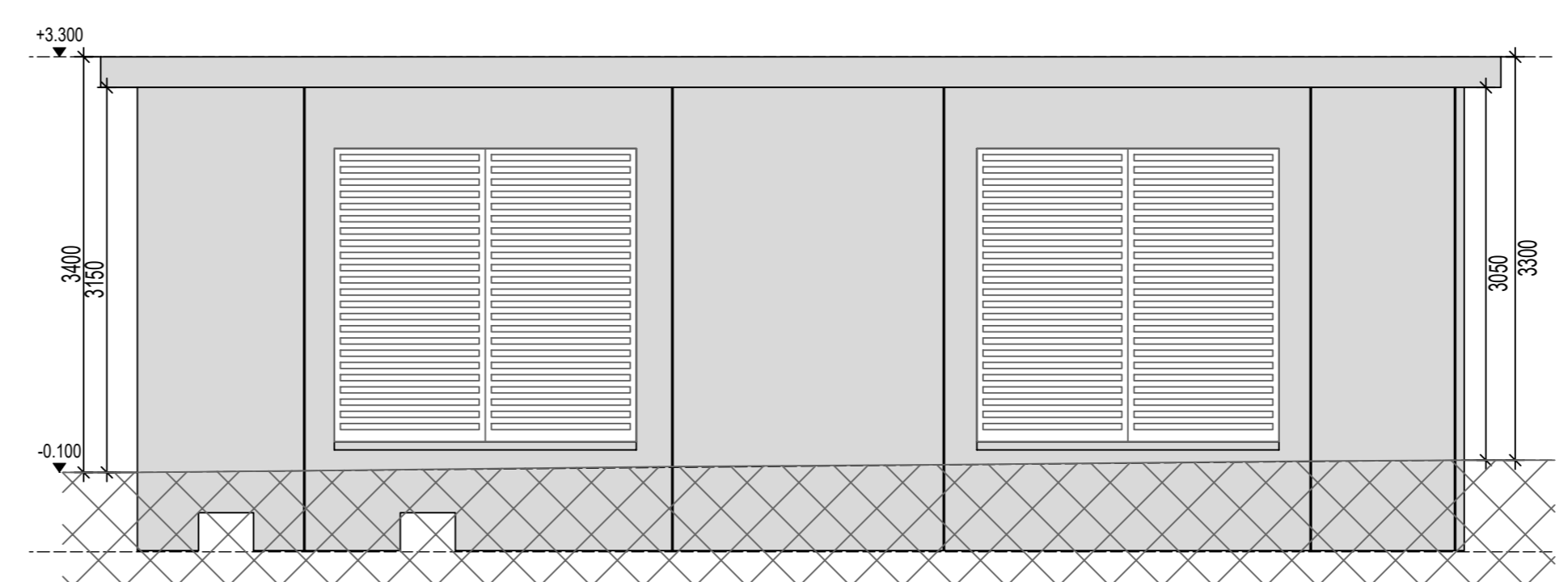
Client:	Keegan Precast Ltd.		
Project:	Precast Plant #2		
Level:	Ground Level ±0.000		
Contents:	Plan & Elevations		
Format:	A0	Scale:	1:200
Drawn by:	TM	Drawing No.:	KEE-15224-PL-10.1
Checked by:		Date:	27/03/19
Rev:	P3	Alignment:	2019



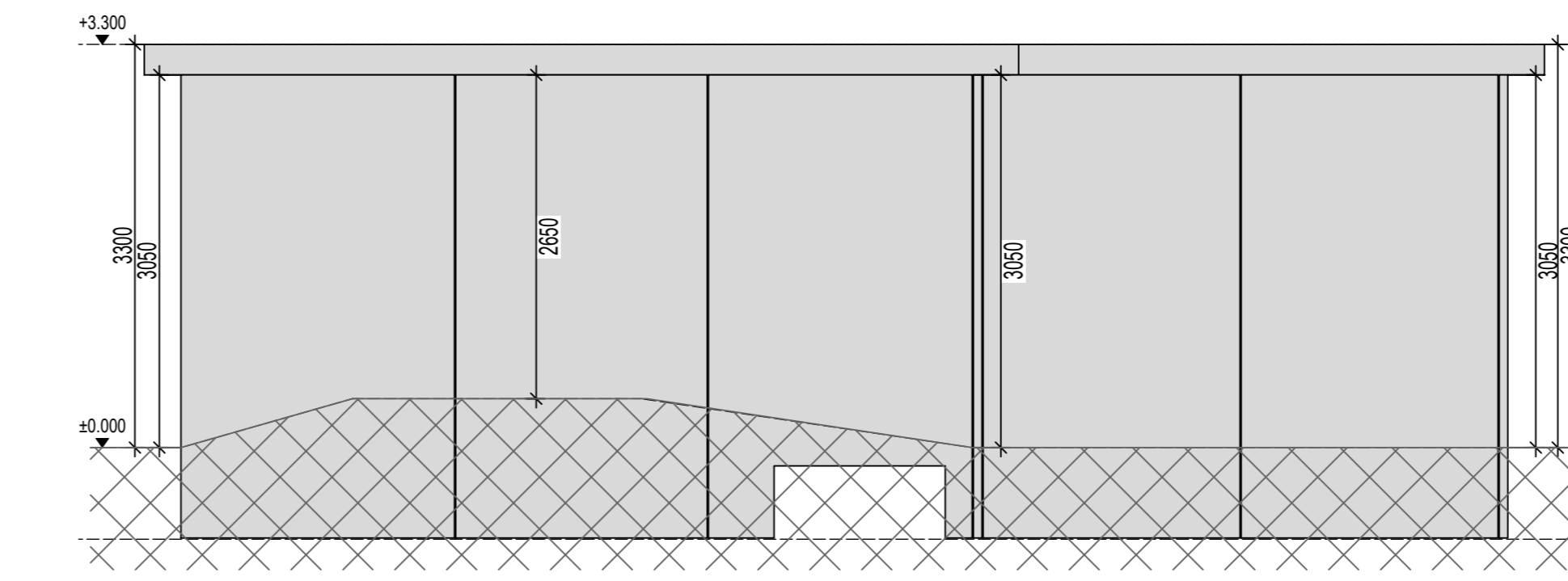
Plan on Walls
Scale 1:50



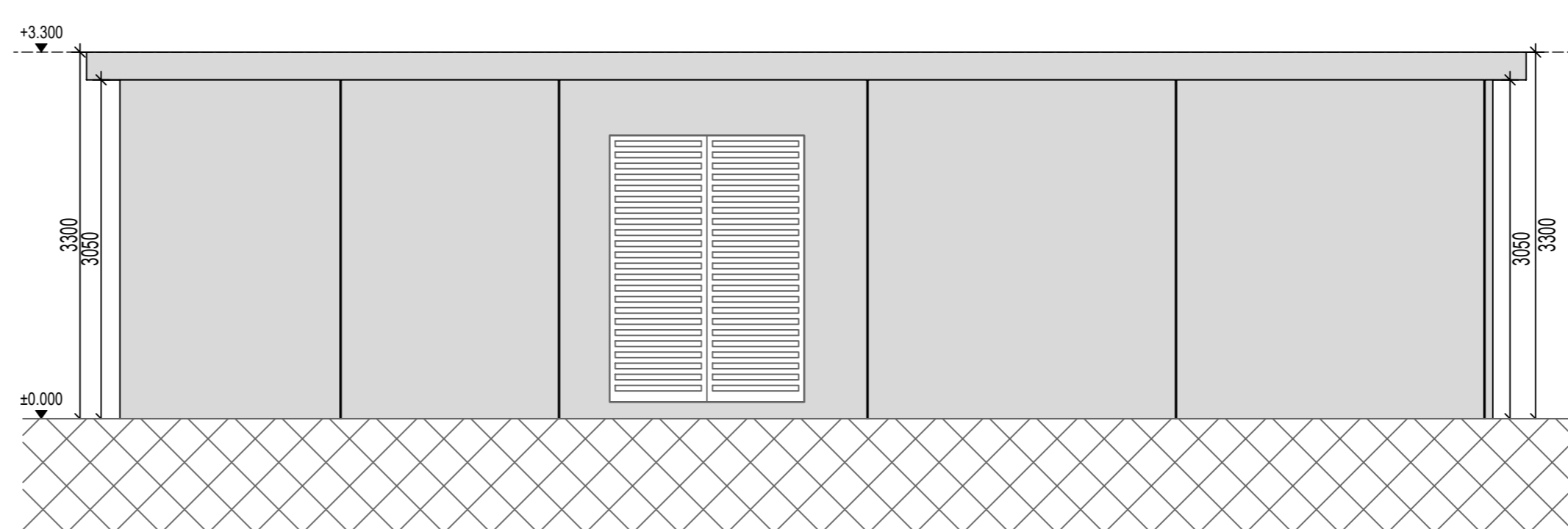
Isometric View
Scale 1:50



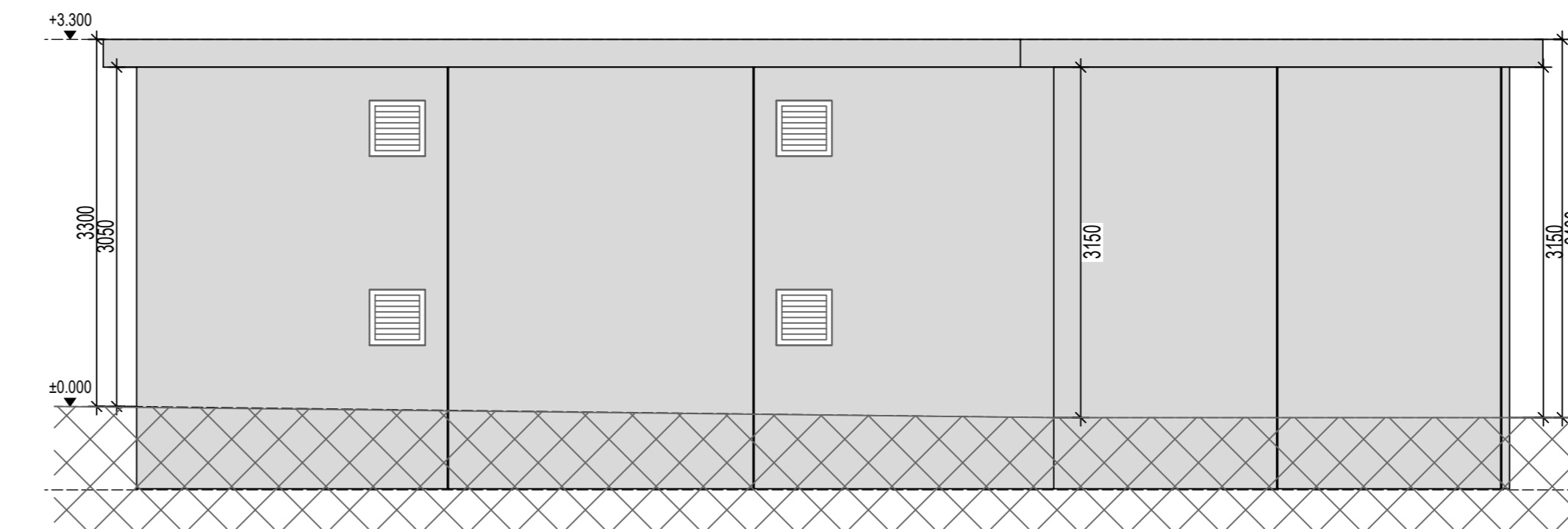
Elevation A
Scale 1:50



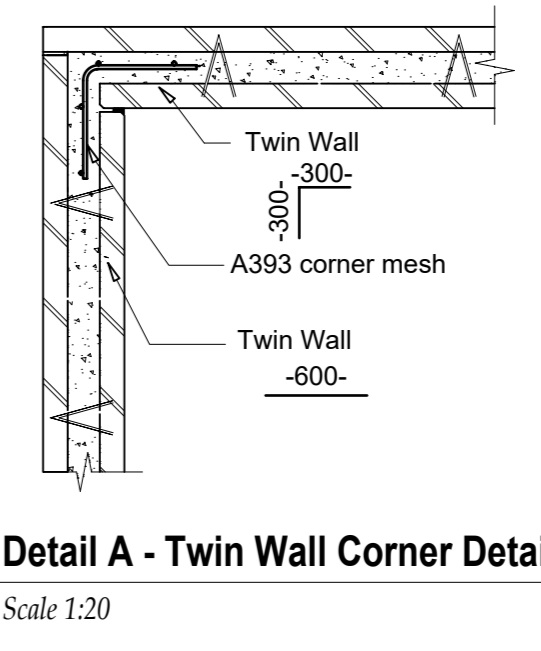
Elevation C
Scale 1:50



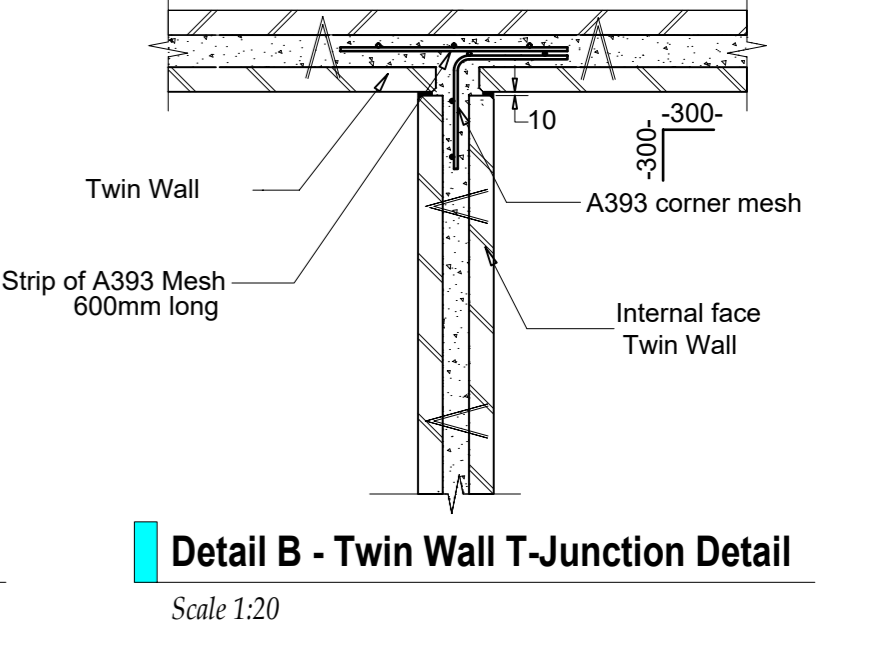
Elevation B
Scale 1:50



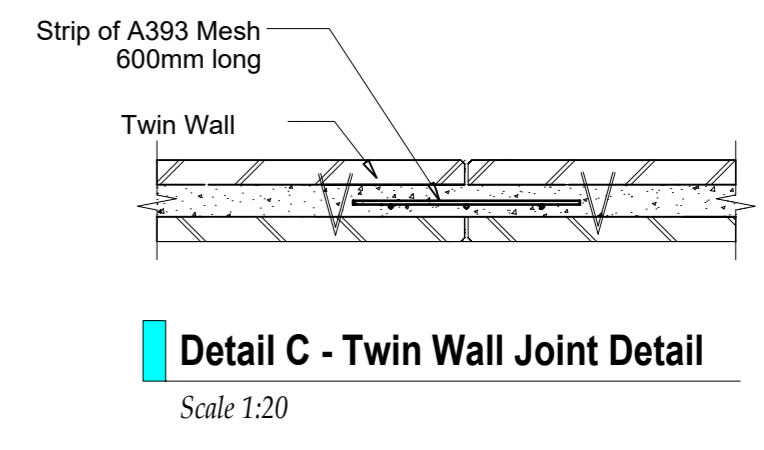
Elevation D
Scale 1:50



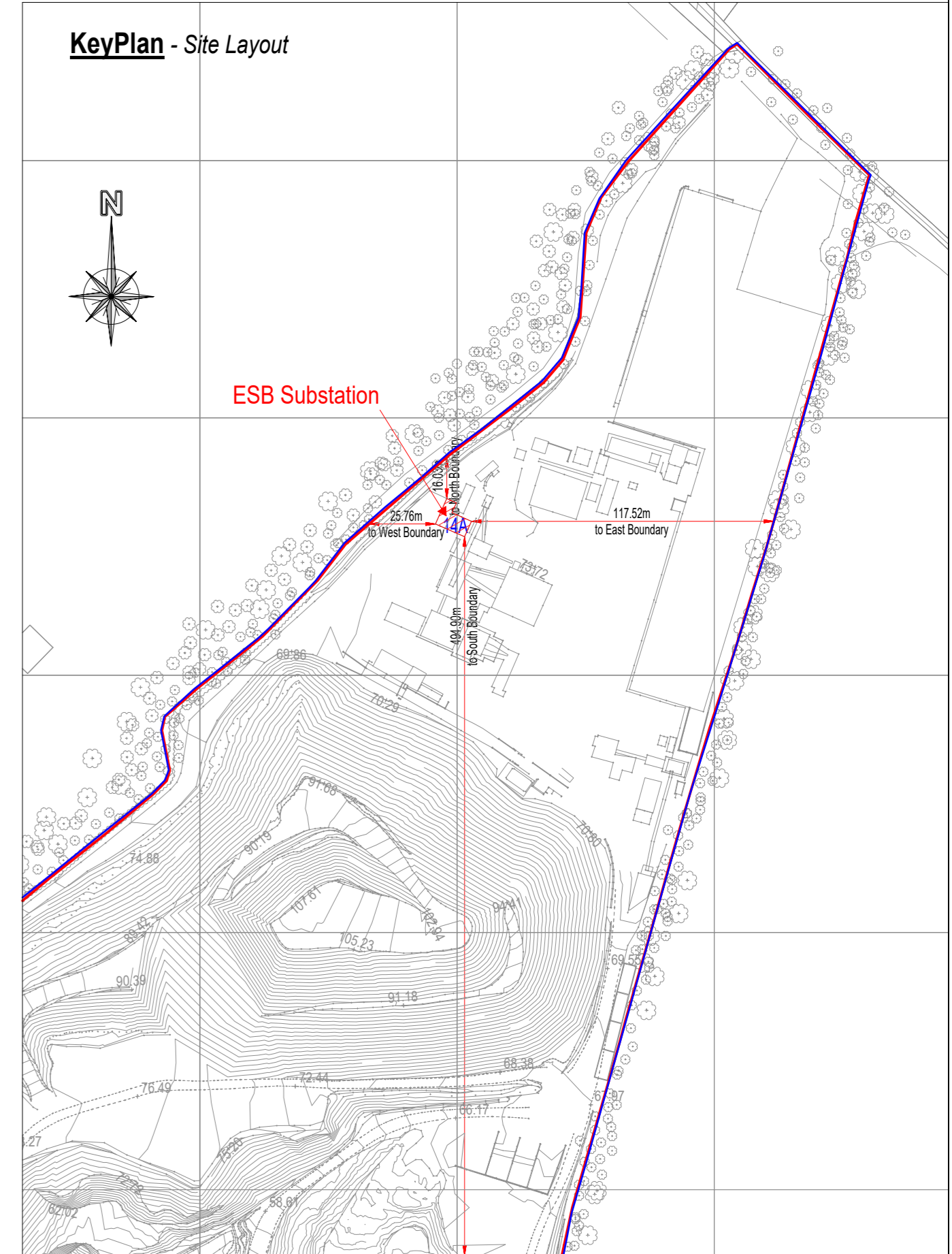
Detail A - Twin Wall Corner Detail
Scale 1:20



Detail B - Twin Wall T-Junction Detail
Scale 1:20



Detail C - Twin Wall Joint Detail
Scale 1:20

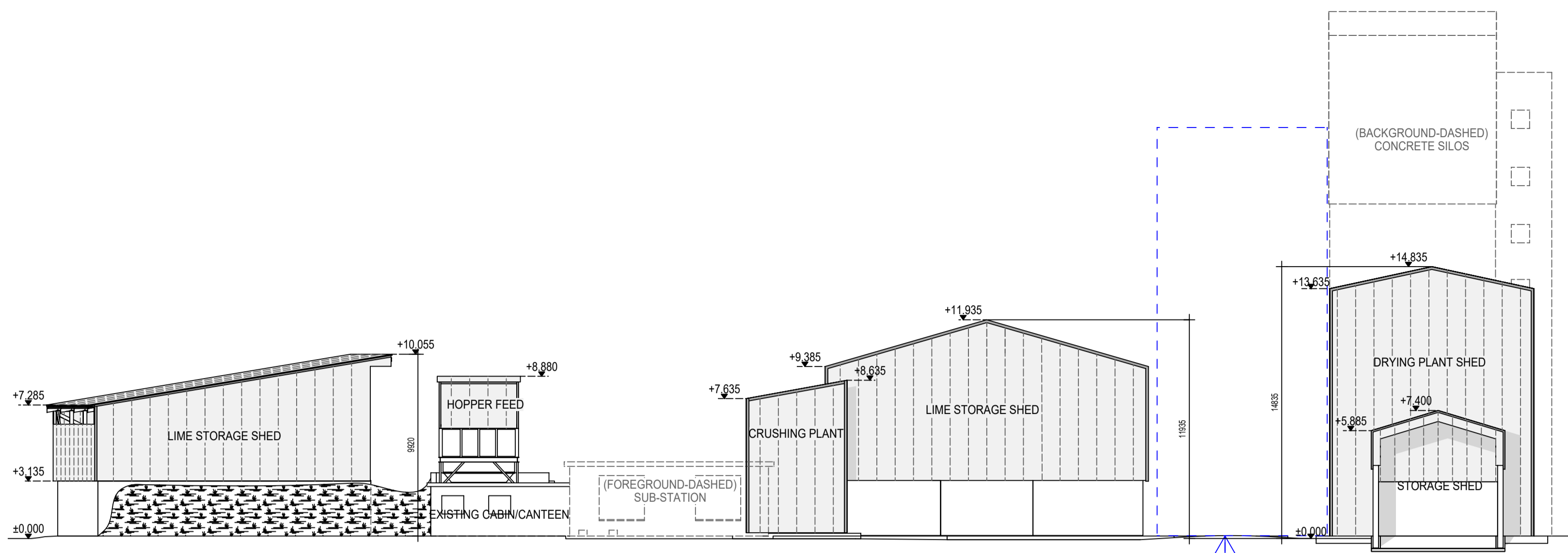


P2	24/06/24	ISSUED FOR PLANNING PURPOSES	TM
P1	28/03/19	ISSUED FOR PLANNING PURPOSES	TM
Rev.	Date	Amendment	by

KEEGAN QUARRIES
CONCRETE, STONE & PRE-CAST PRODUCTS
Tammon, Rathmolyon, Co. Meath • Phone: 046-9555-116 • Fax: 046-9560-917 • Email: info@keeganquarries.com

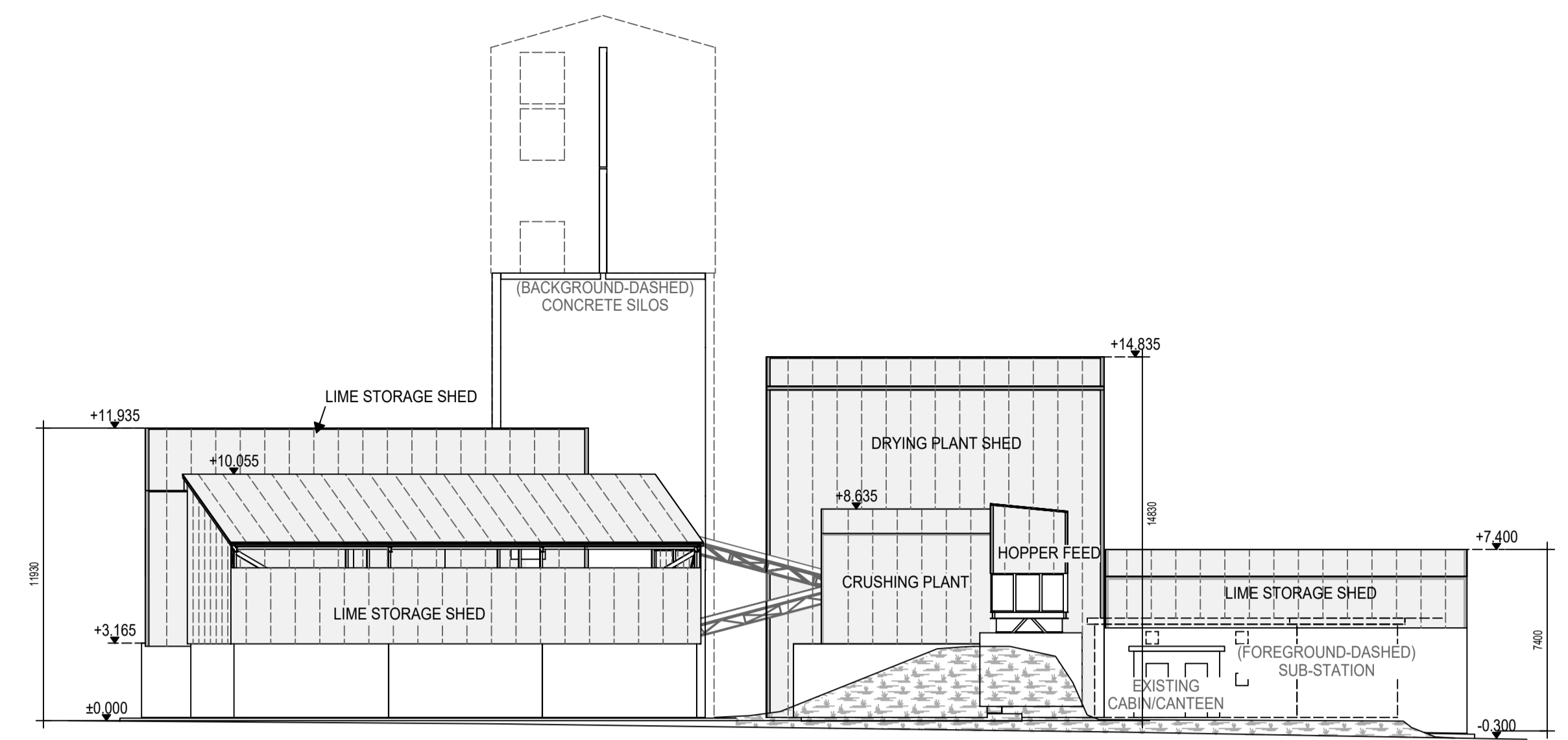
Client:	Keegan Precast Ltd.
Project:	Electrical Sub-Station
Level:	Ground Level +0.000
Contents:	Plan & Elevations

Format:	A 1	Scale:	1:50	Drawing No.:	KEE-15224-PL-102
Drawn by:	TM	Checked by:		Date:	Dec 20 16
H/W = 594 / 841 (0.50m ²)				Rev.:	P2



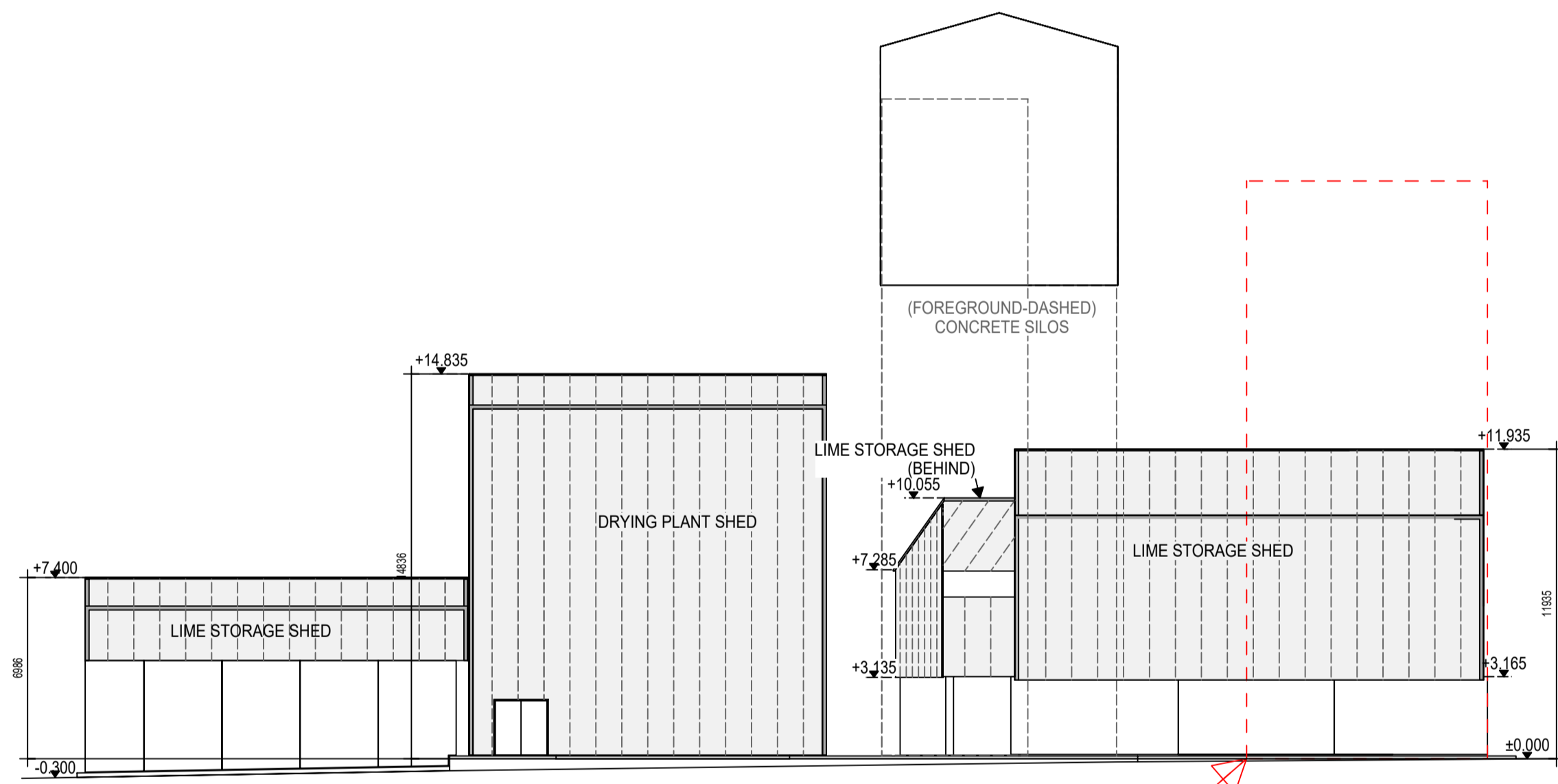
01 West Elevation

Scale 1:200



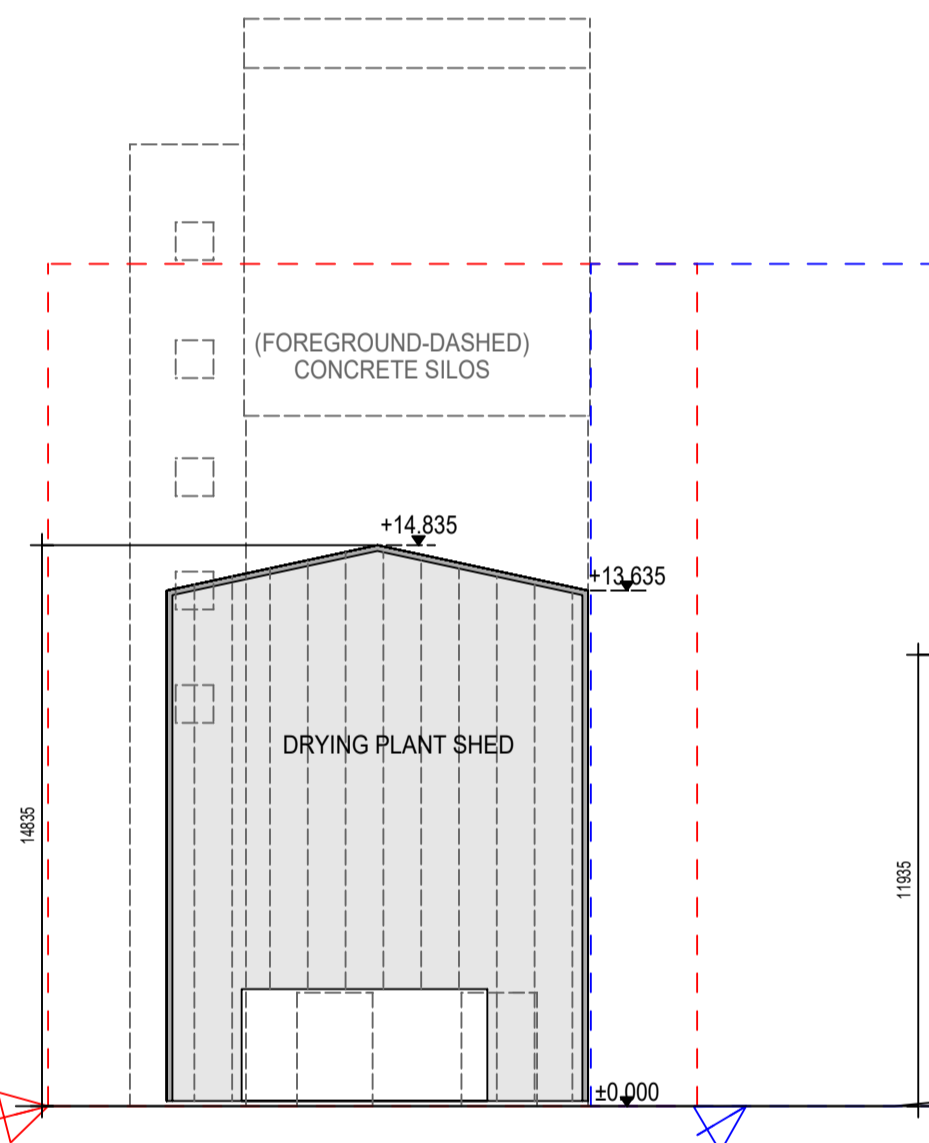
02 North Elevation

Scale 1:200



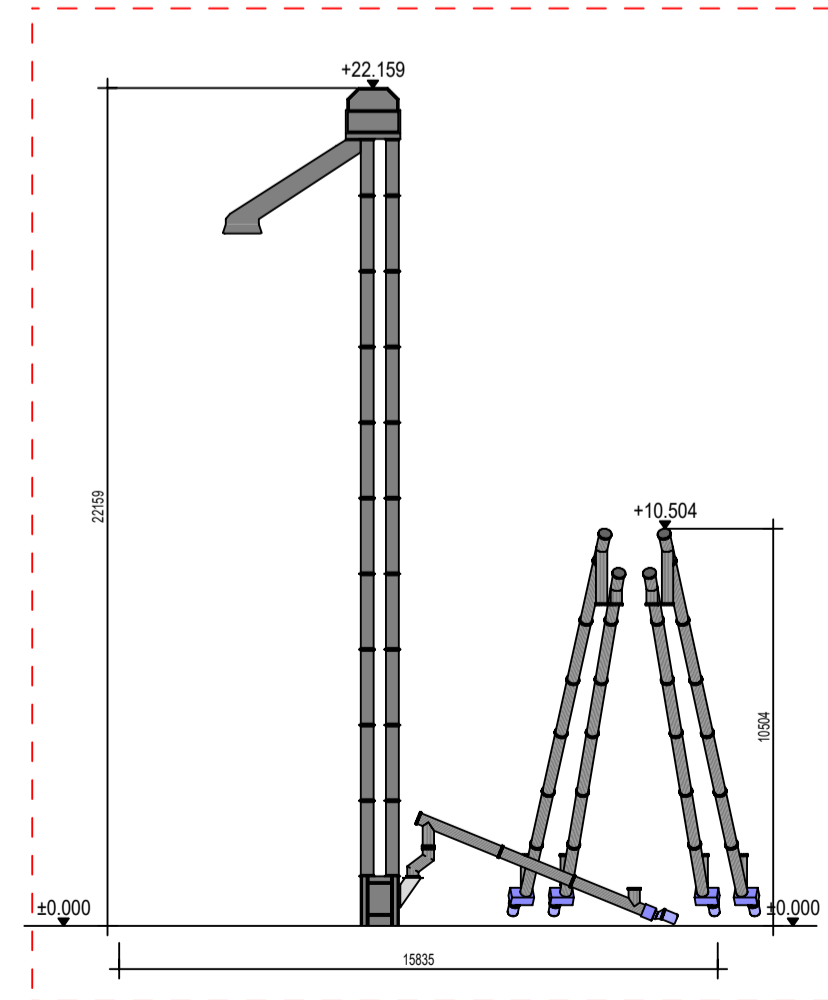
03 South Elevation

Scale 1:200



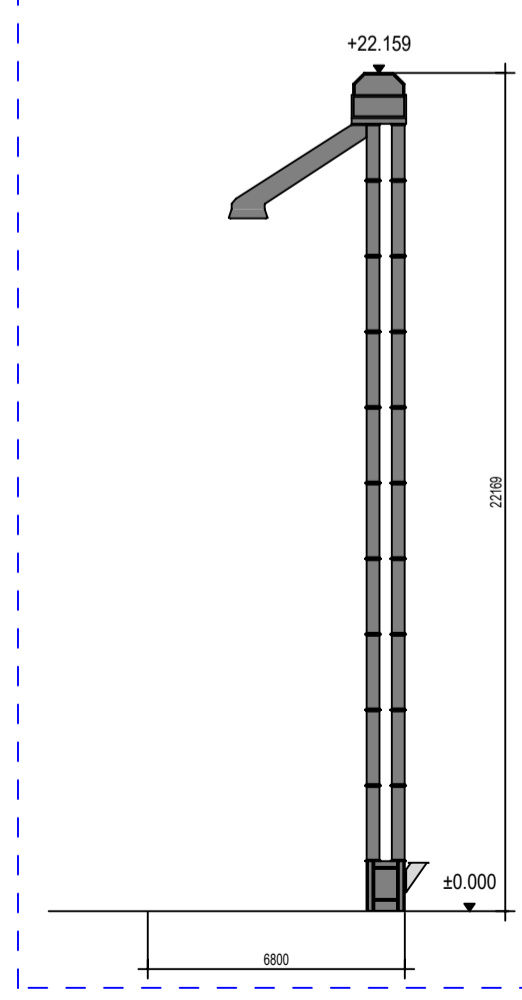
04 East Elevation

Scale 1:200



05 East Elevation - Dispatch Point #2 (Extracted for Clarity)

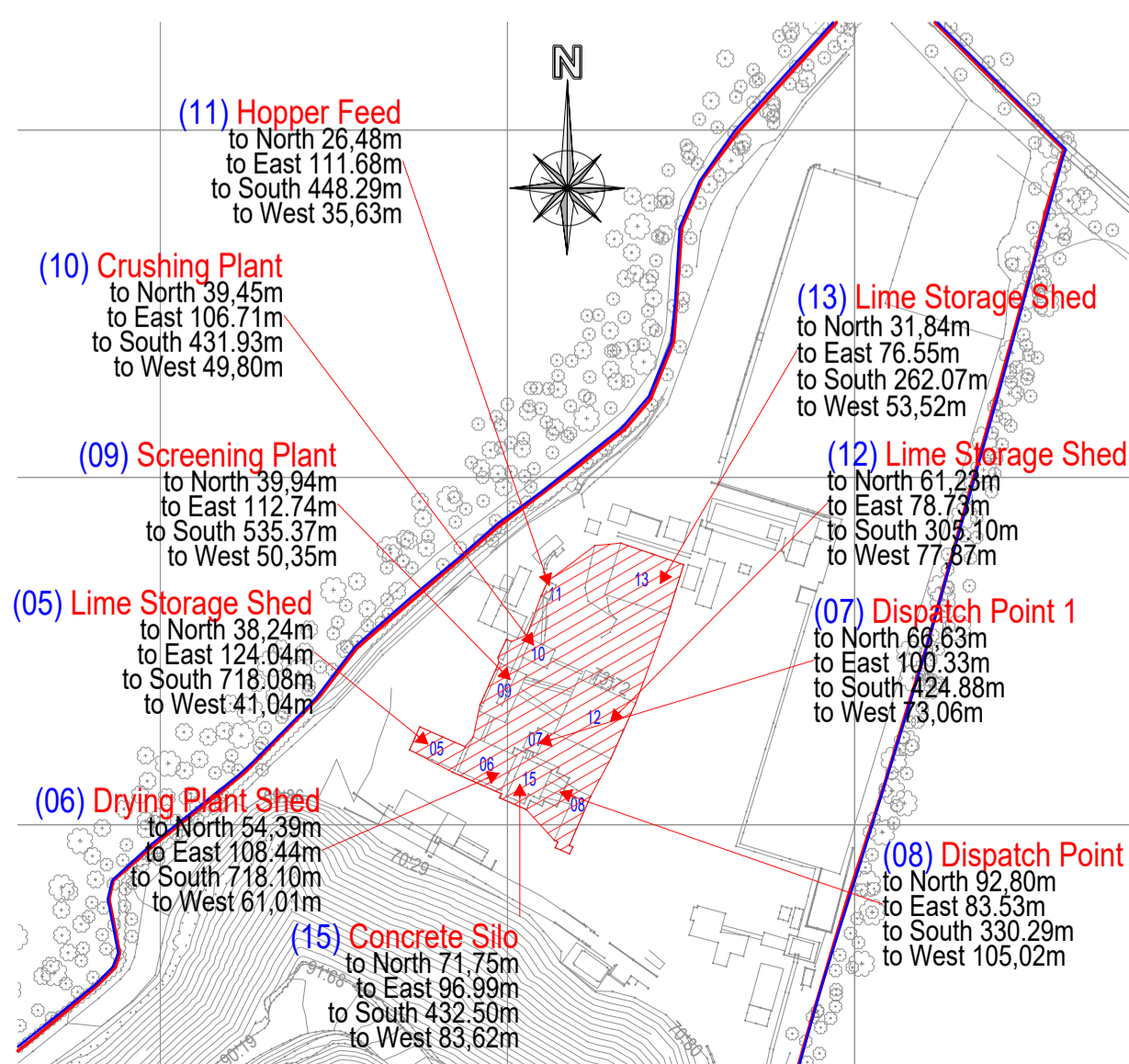
Scale 1:200



06 West Elevation - Dispatch Point #1 (Extracted for Clarity)

Scale 1:200

KeyPlan - Site Layout



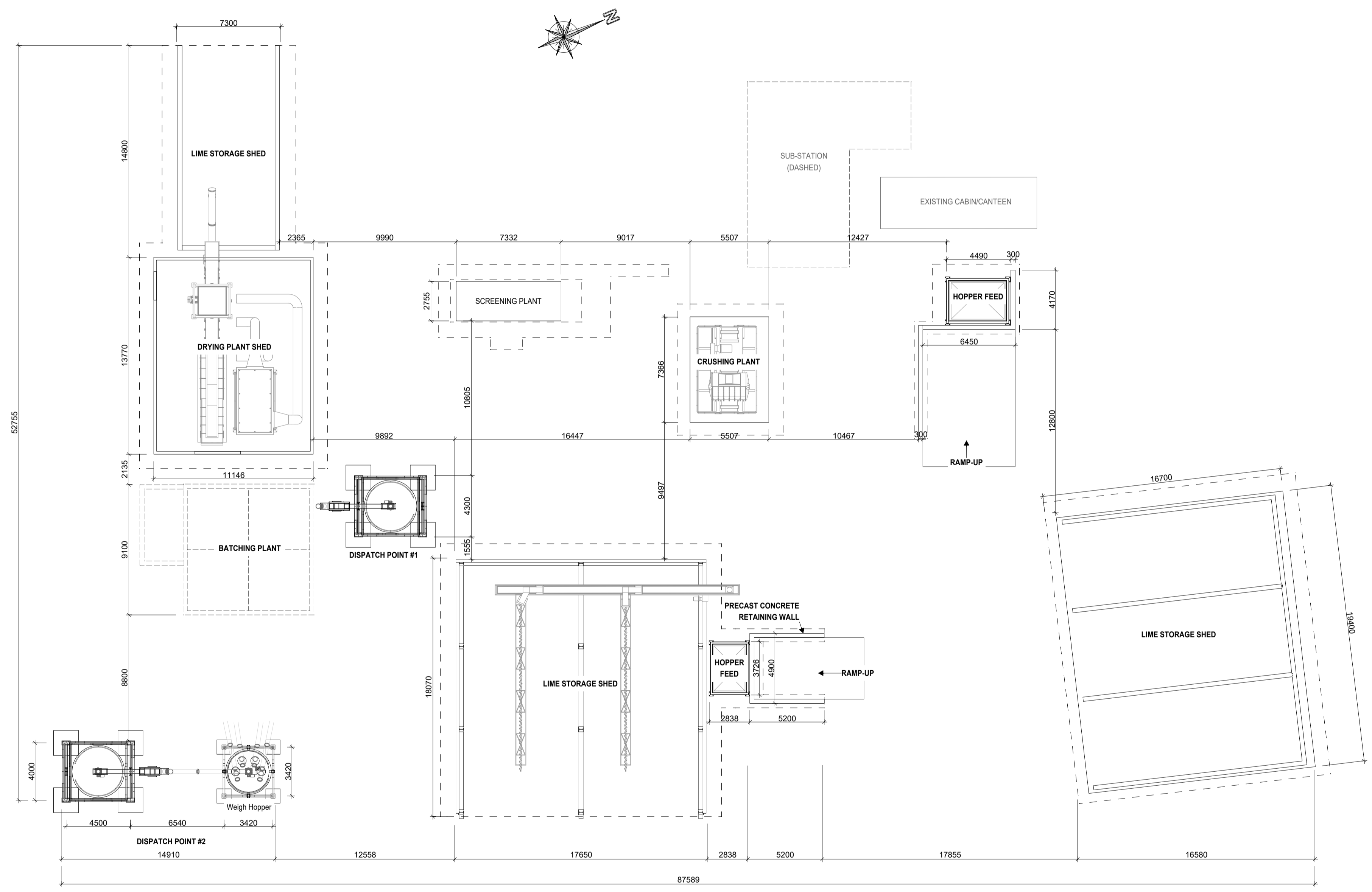
P2	24/06/24	ISSUED FOR PLANNING PURPOSES	TM
P1	28/03/19	ISSUED FOR PLANNING PURPOSES	TM
Rev.	Date	Amendment	by

KEEGAN QUARRIES
CONCRETE, STONE & PRE-CAST PRODUCTS

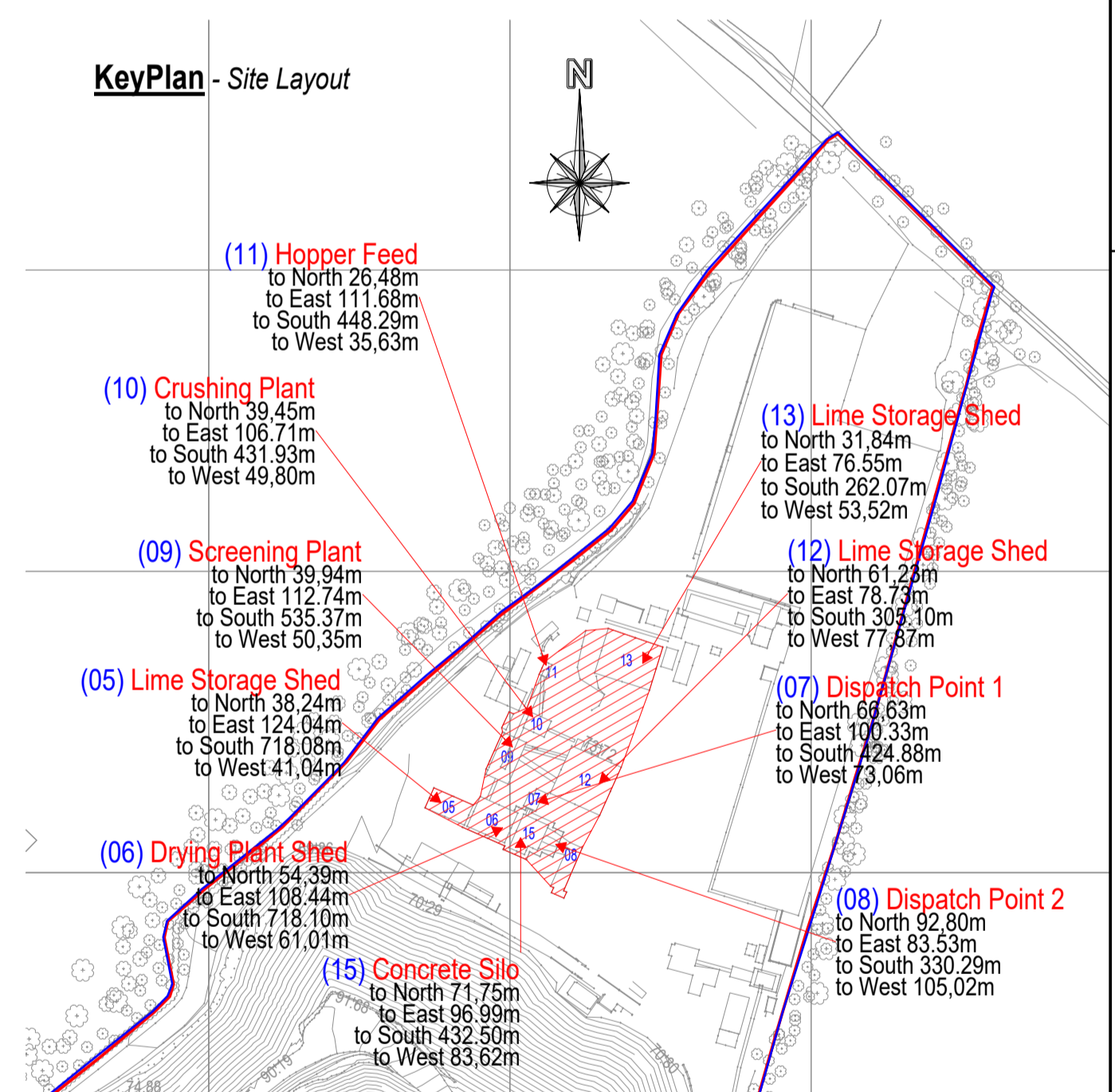
Trammon, Rathmolyon, Co. Meath • Phone: 046-9555-116 • Fax: 046-9560-917 • Email: info@keeganquarries.com

Client:	Keegan Precast Ltd.
Project:	Lime Plant
Level:	Site
Contents:	Elevations

Format: A1	Scale: 1:200	Drawing No: KEE-15224-PL-103
Drawn by: TM	Checked by:	Date: 30/11/16
H/W = 594 / 841 (0.50m ²)		Rev: P2



Lime Plant Layout
Scale 1:200



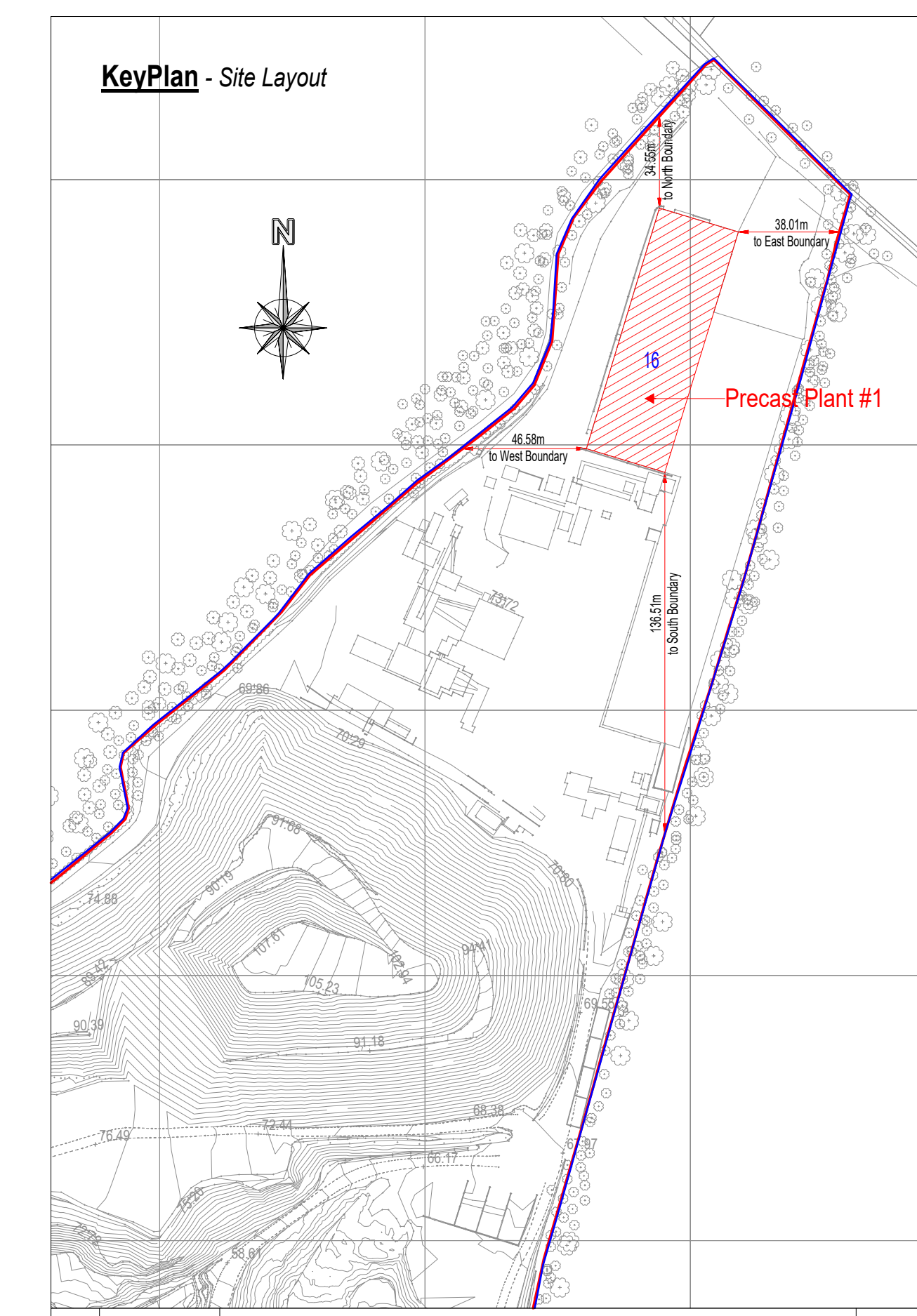
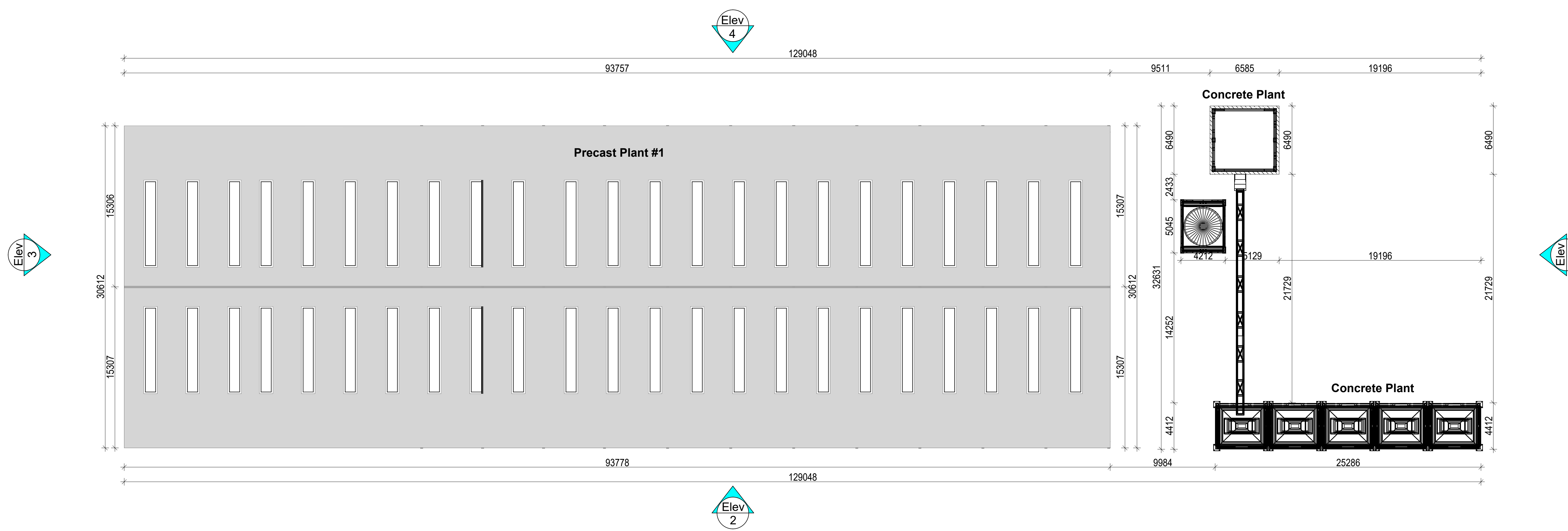
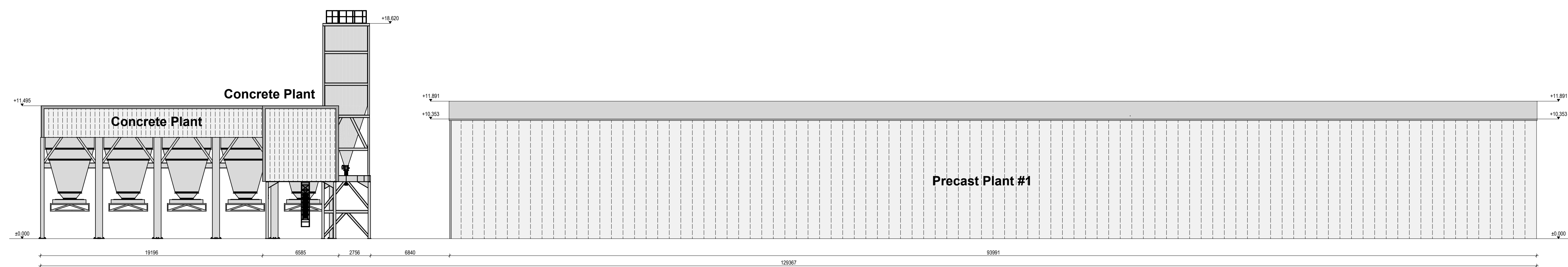
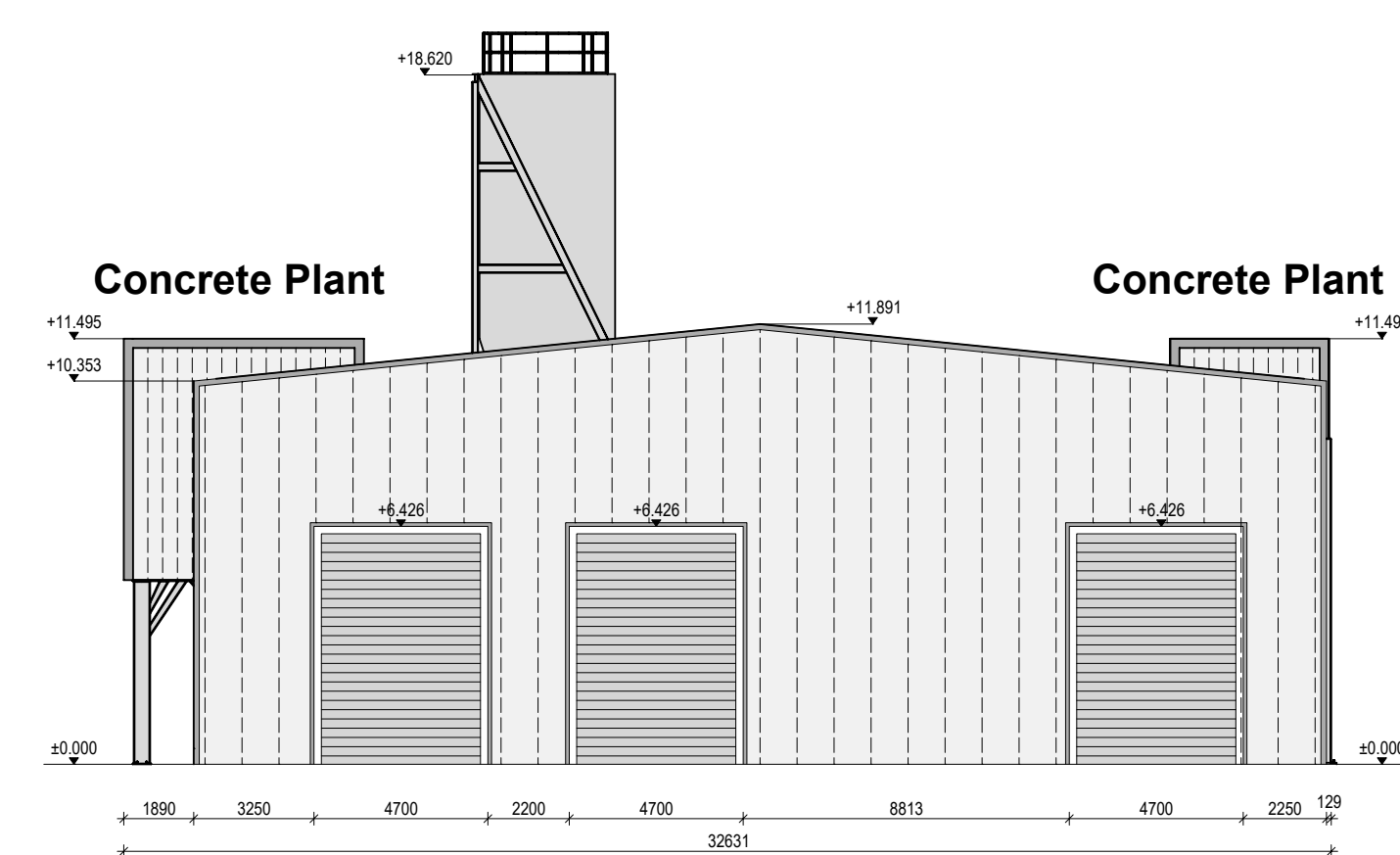
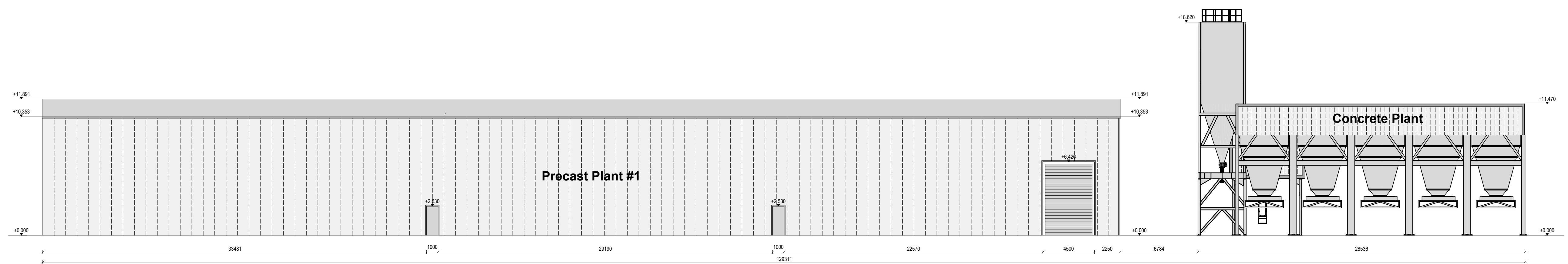
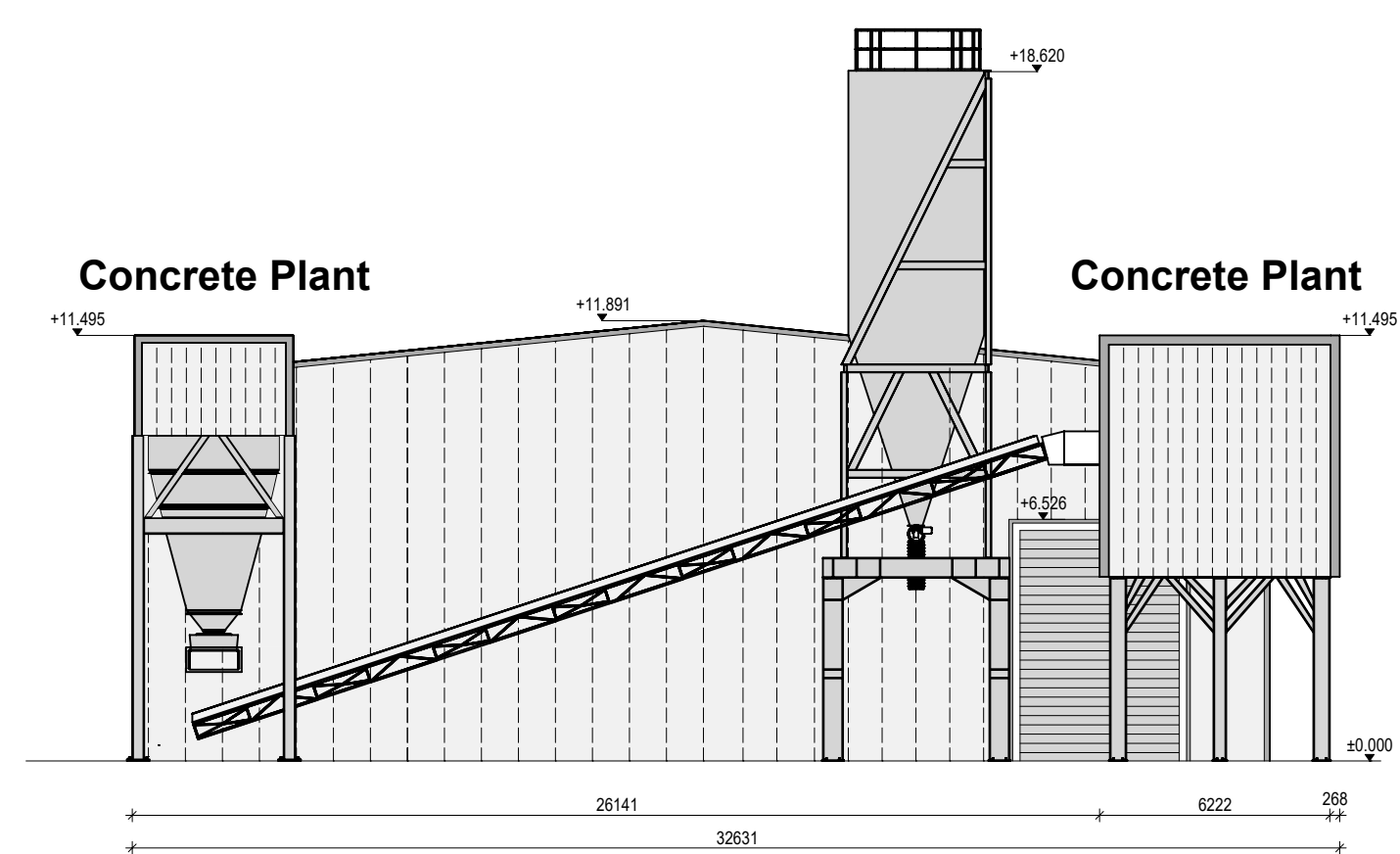
Rev.	Date	Amendment	by
P2	24/06/24	ISSUED FOR PLANNING PURPOSES	TM
P1	28/03/19	ISSUED FOR PLANNING PURPOSES	TM

KEEGAN QUARRIES
CONCRETE, STONE & PRE-CAST PRODUCTS

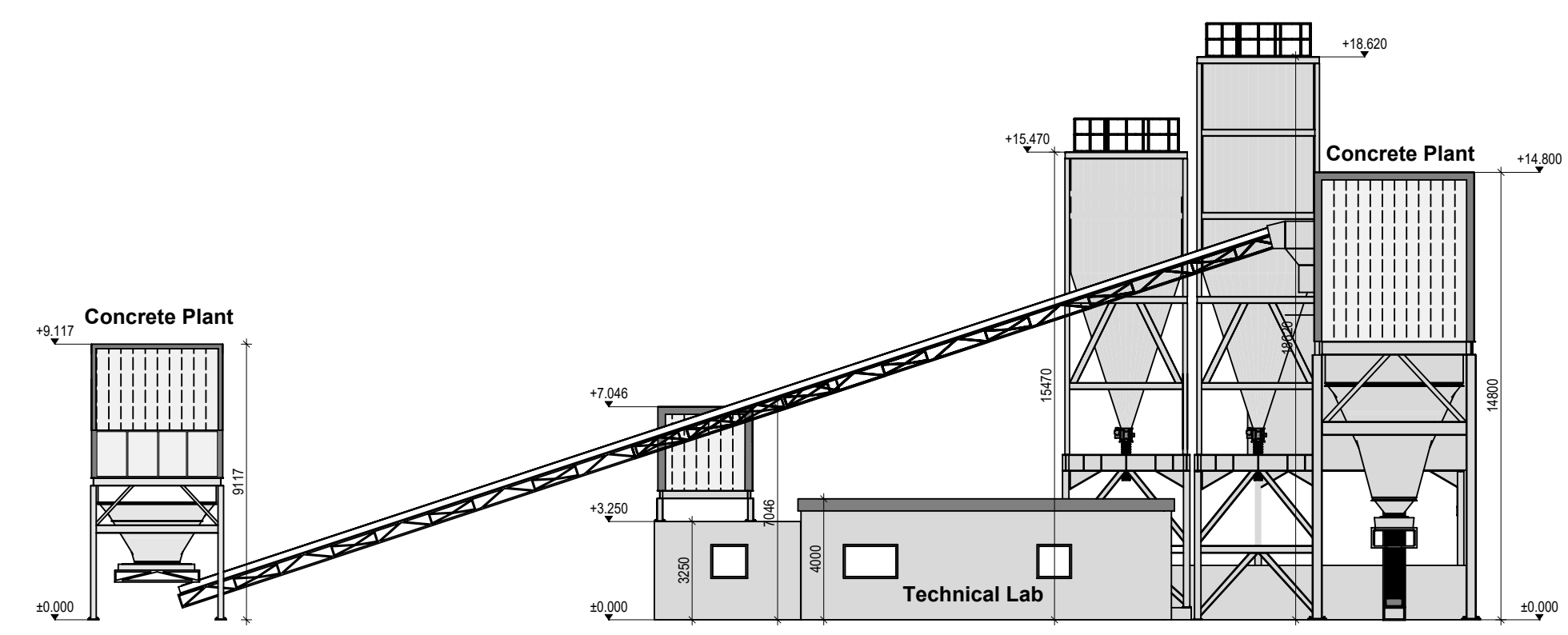
Trammon, Rathmolyon, Co. Meath • Phone: 046-9555-116 • Fax: 046-9560-917 • Email: info@keeganquarries.com

Client:	Keegan Precast Ltd.
Project:	Lime Plant
Level:	Site
Contents:	Plan Layout

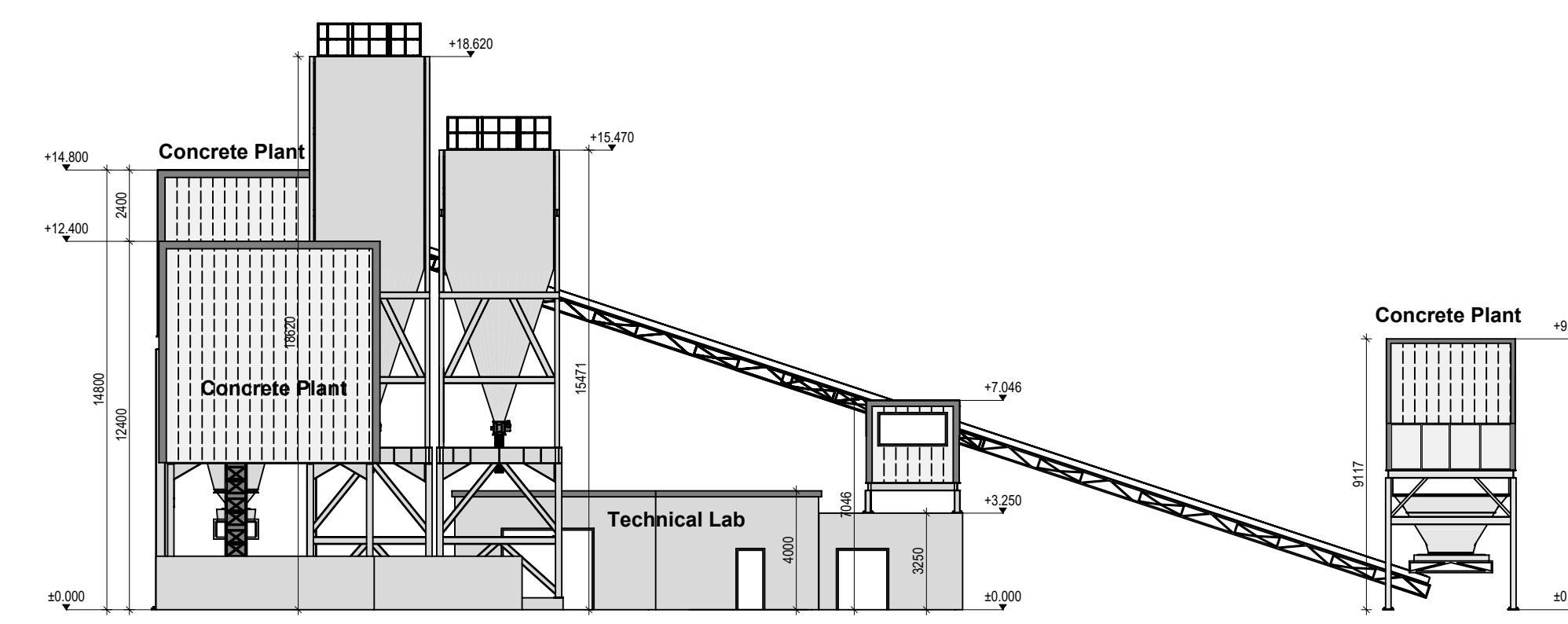
Format:	A 1	Scale:	1:200	Drawing No.:	KEE-15224-PL-103A
Drawn by:	TM	Checked by:		Date:	30/11/16
H/W = 594 / 841 (0.50m ²)			Allplan 2016		



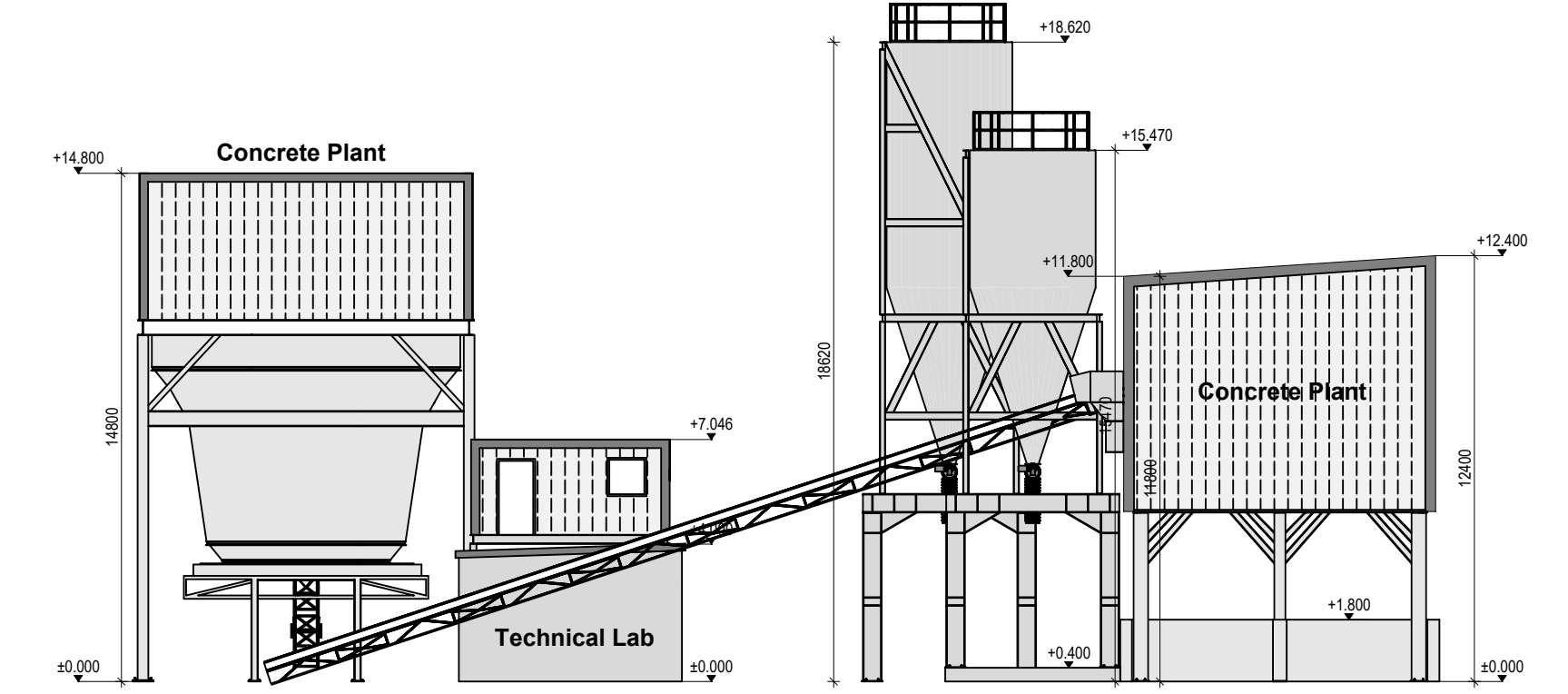
P2 24/06/24	ISSUED FOR PLANNING PURPOSES	TM
P1 10/07/19	ISSUED FOR PLANNING PURPOSES	TM
Rev. Date	Amendment	by
KEEGAN PRECAST PRECAST TWIN WALL & FLOOR PRODUCTS		
Tramron, Rathmoyn, Co. Meath • Phone: 046-9555-116 • Fax: 046-9560-917 • Email: info@keeganprecast.com		
Client:	Keegan Precast Ltd.	
Project:	Precast Plant #1 & Batching Plant	
Level:	Ground Level +0.000	
Contents:	Plan & Elevations	
Format: A0	Scale: 1:200	Drawing No: KEE-15224-PL-104
Drawn by: TM	Checked by:	Date: 10/07/19



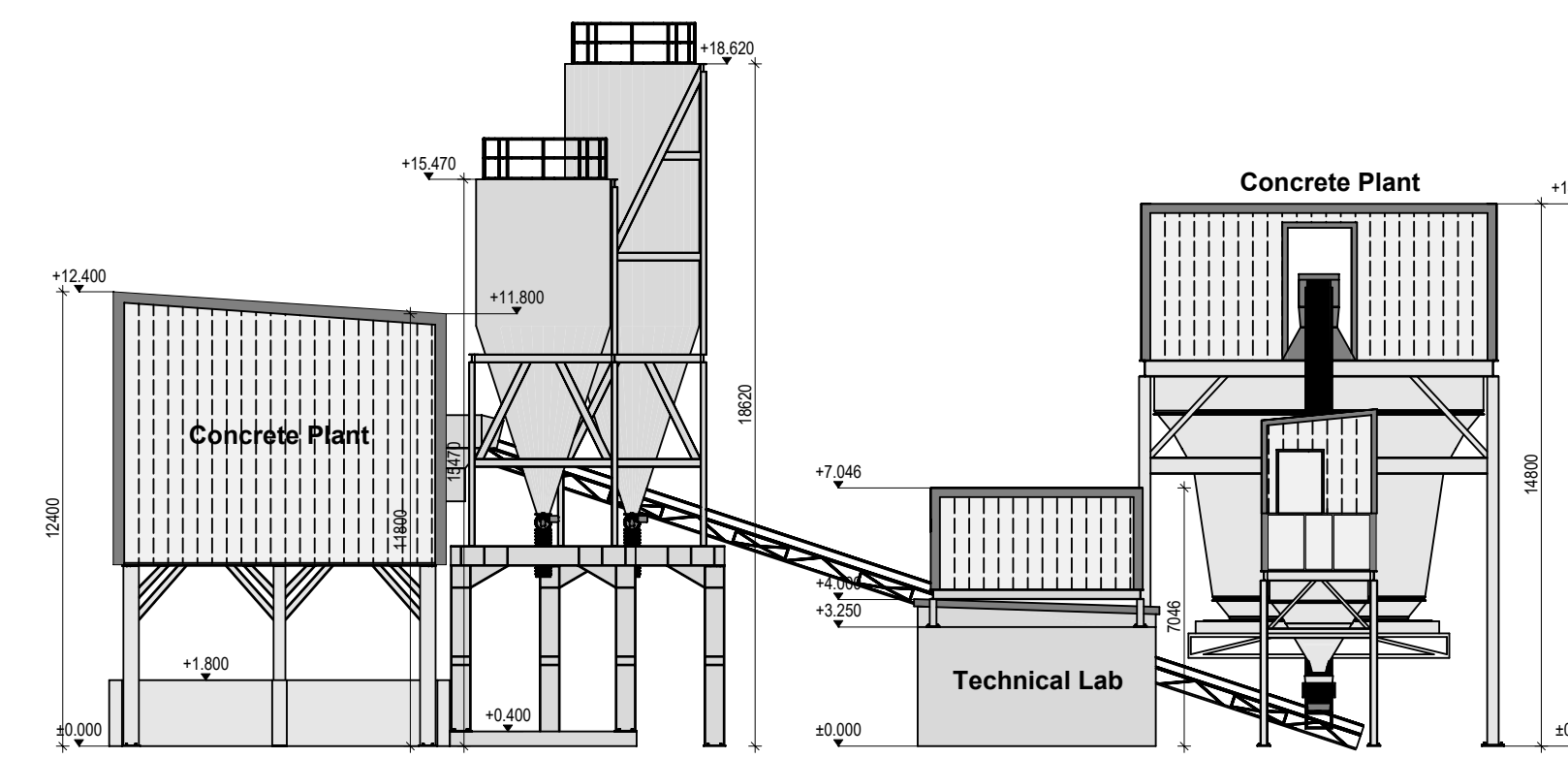
01_East Elevation
Scale 1:200



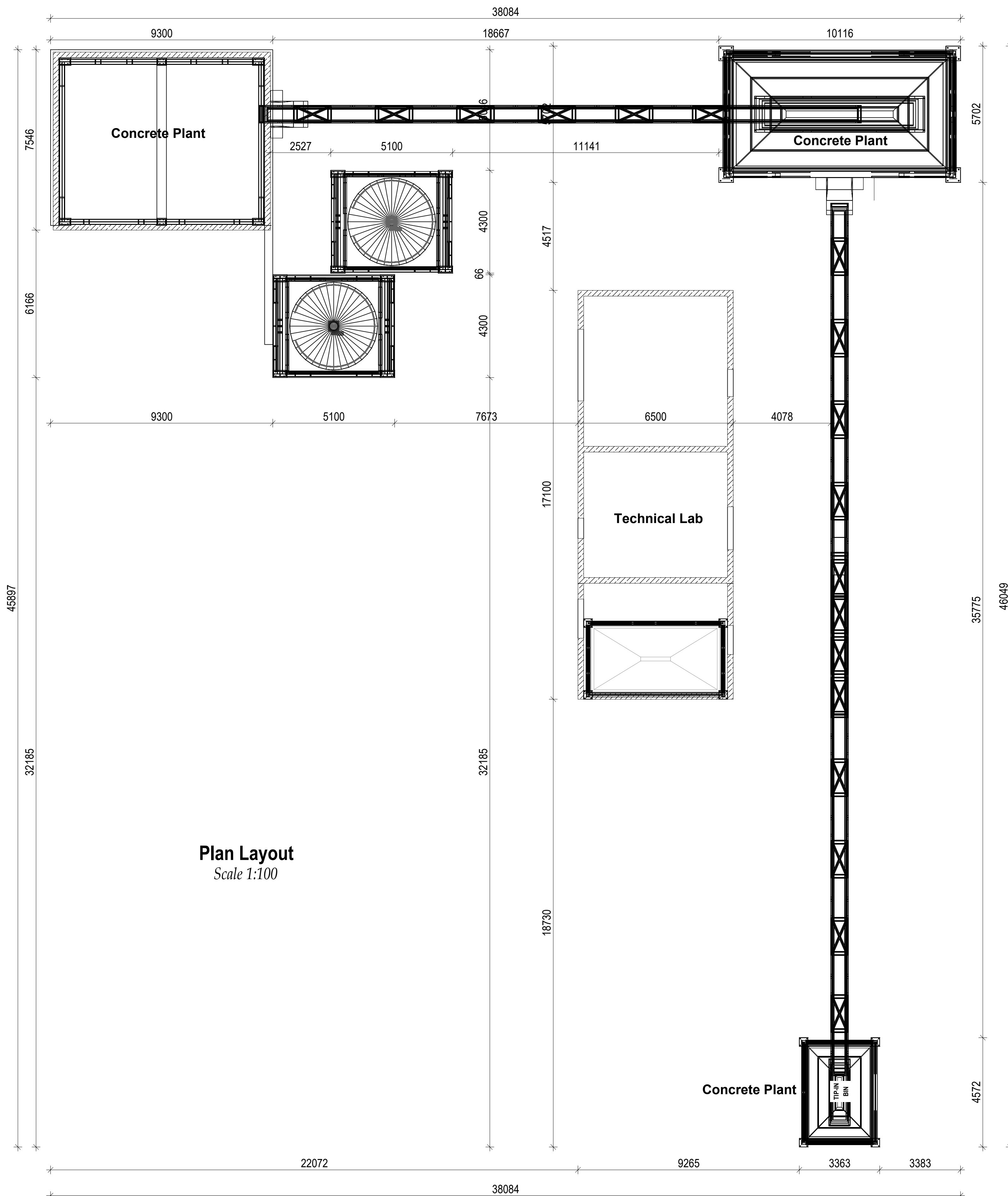
02_West Elevation
Scale 1:200



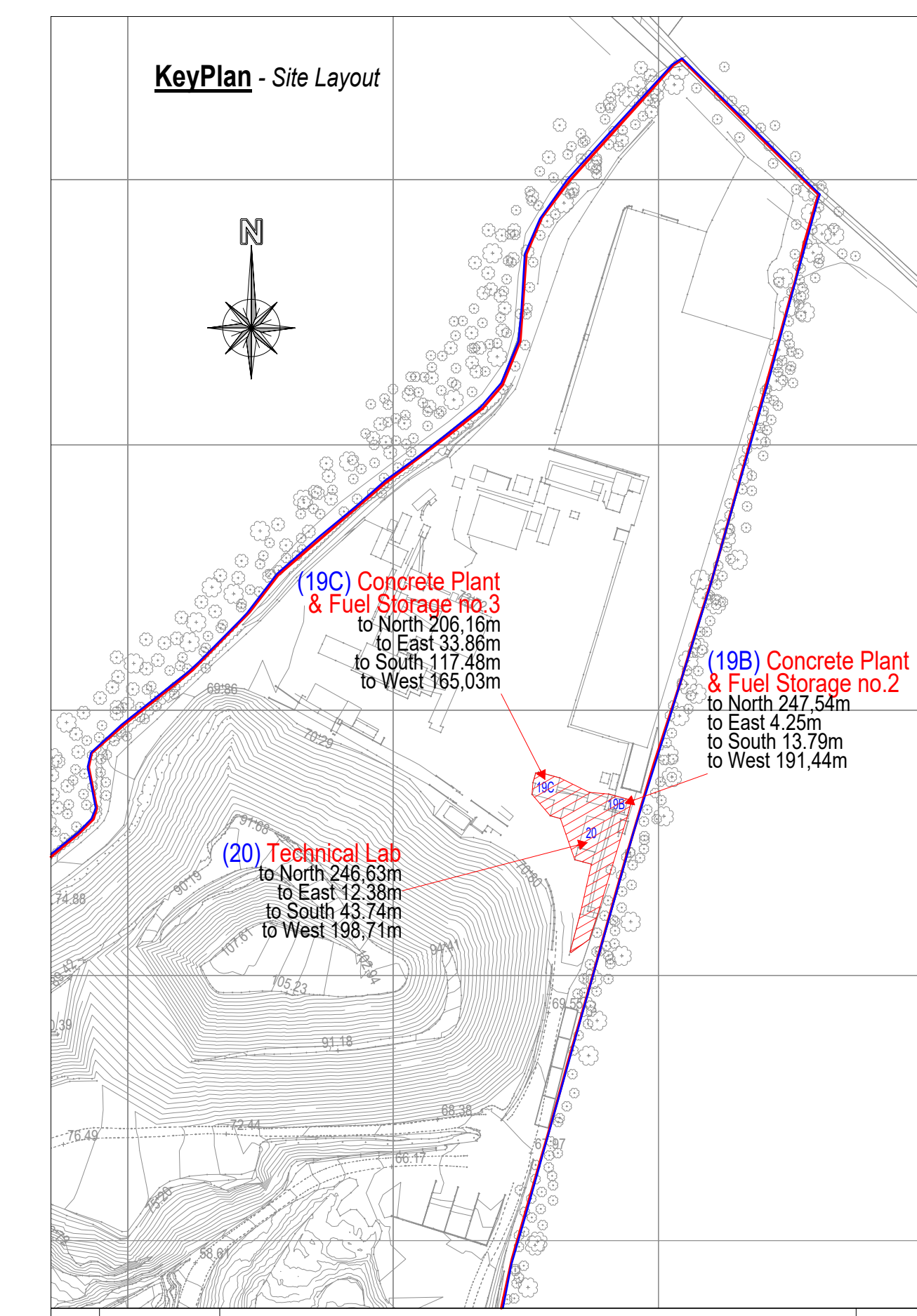
03_South Elevation
Scale 1:200



04_North Elevation
Scale 1:200



Plan Layout
Scale 1:100

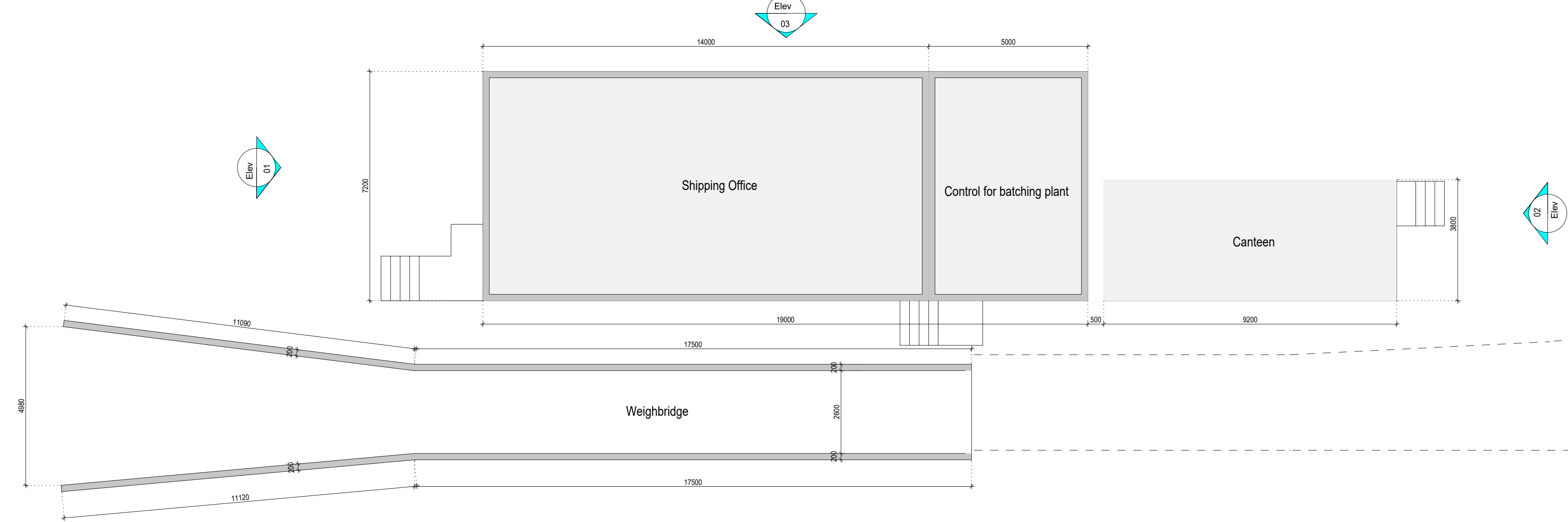


Key Plan - Site Layout

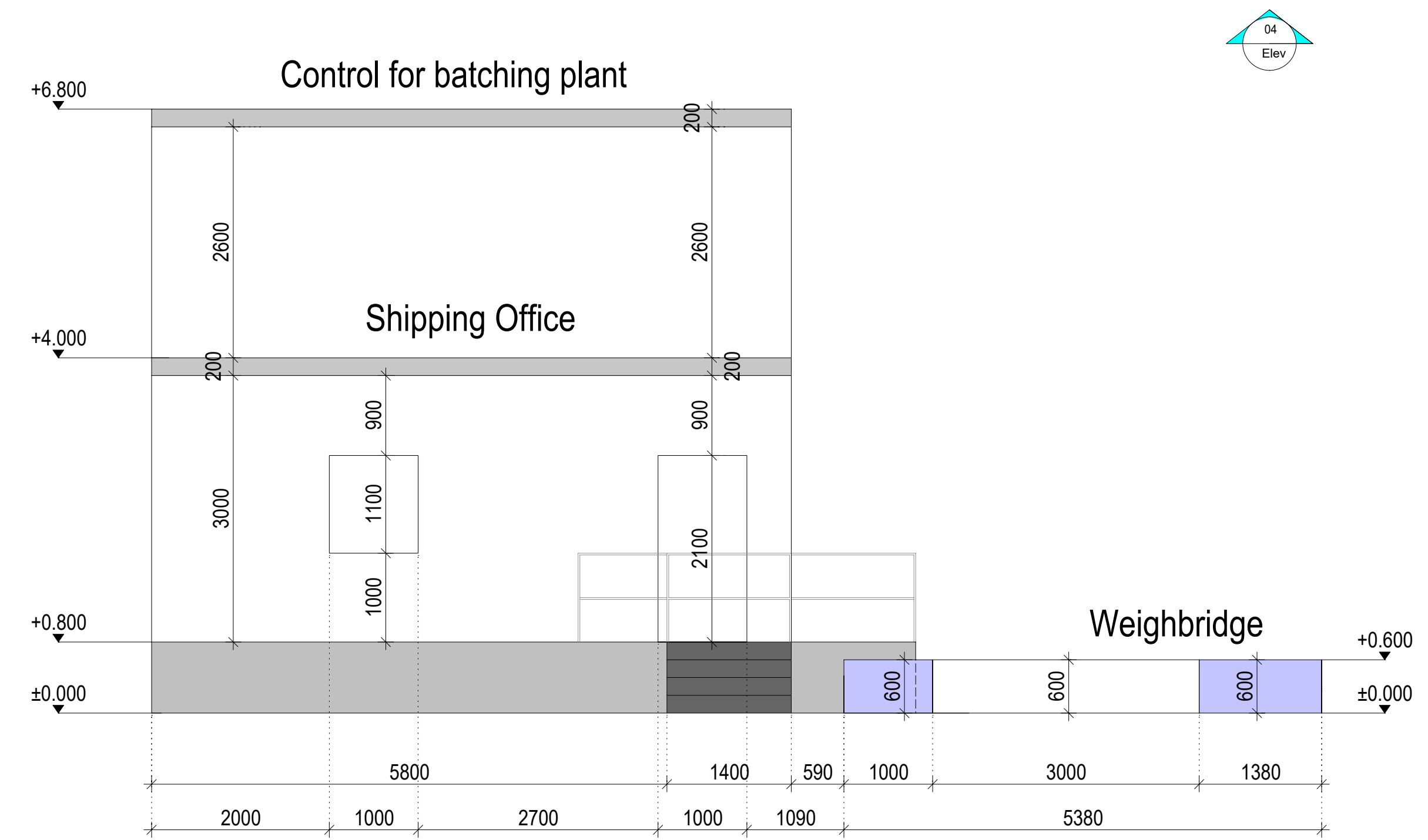
P2	24/06/24	ISSUED FOR PLANNING PURPOSES	TM
P1	10/07/19	ISSUED FOR PLANNING PURPOSES	TM
Rev.	Date	Amendment	by



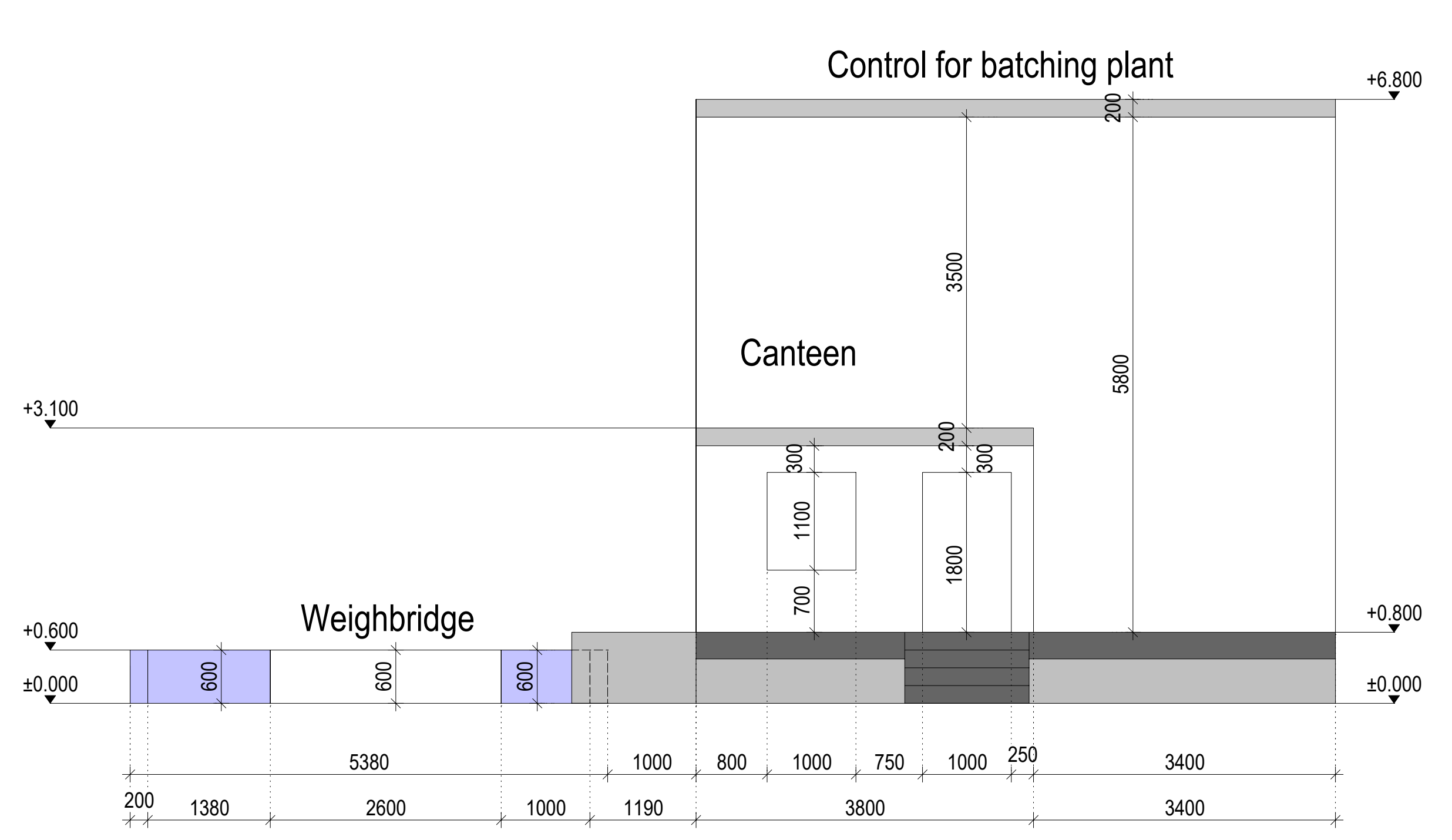
Client:	Keegan Precast Ltd.		
Project:	Batching Plant & Technical Lab		
Level:	Ground Level -0.000		
Contents:	Plan Layout & Elevations		
Format:	A0	Scale:	1:100
Drawn by:	TM	Checked by:	
Date:	10/07/19	Drawing No.:	KEE-15224-PL-105
Rev:	P2	Client:	Keegan Precast Ltd.



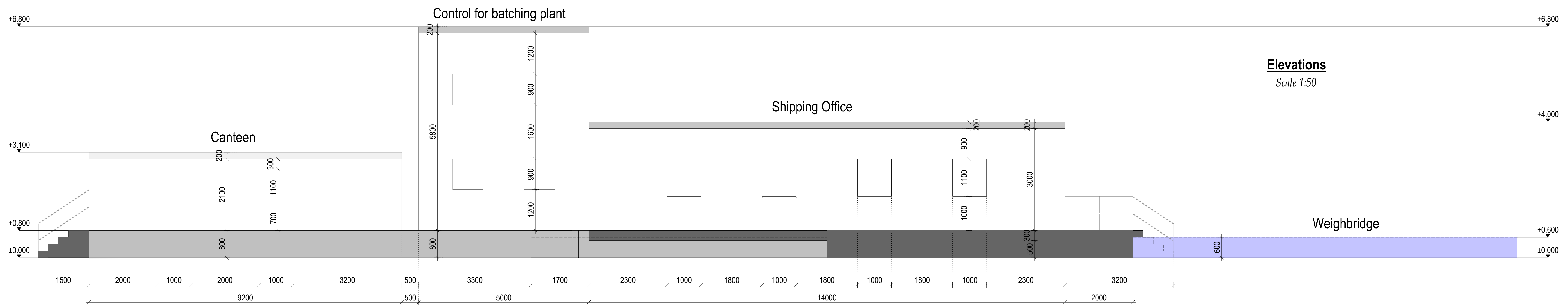
Plan
Scale 1:100



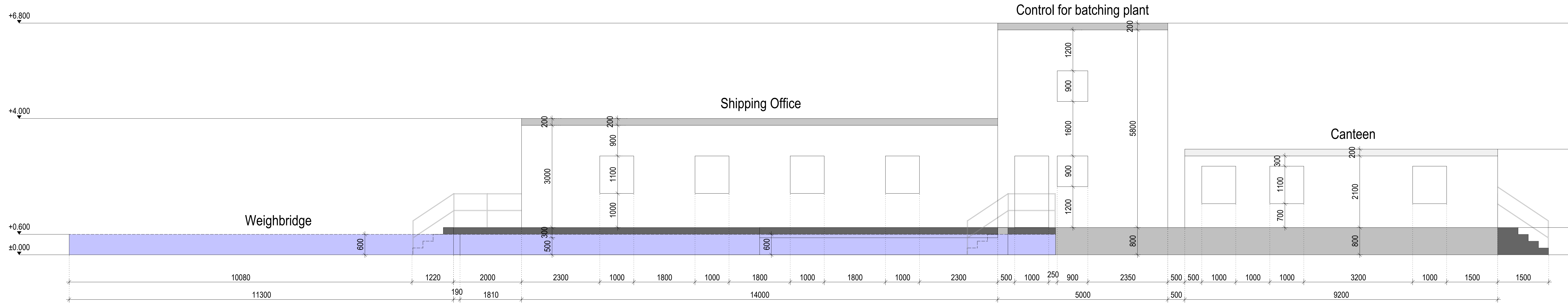
01 West Elevation



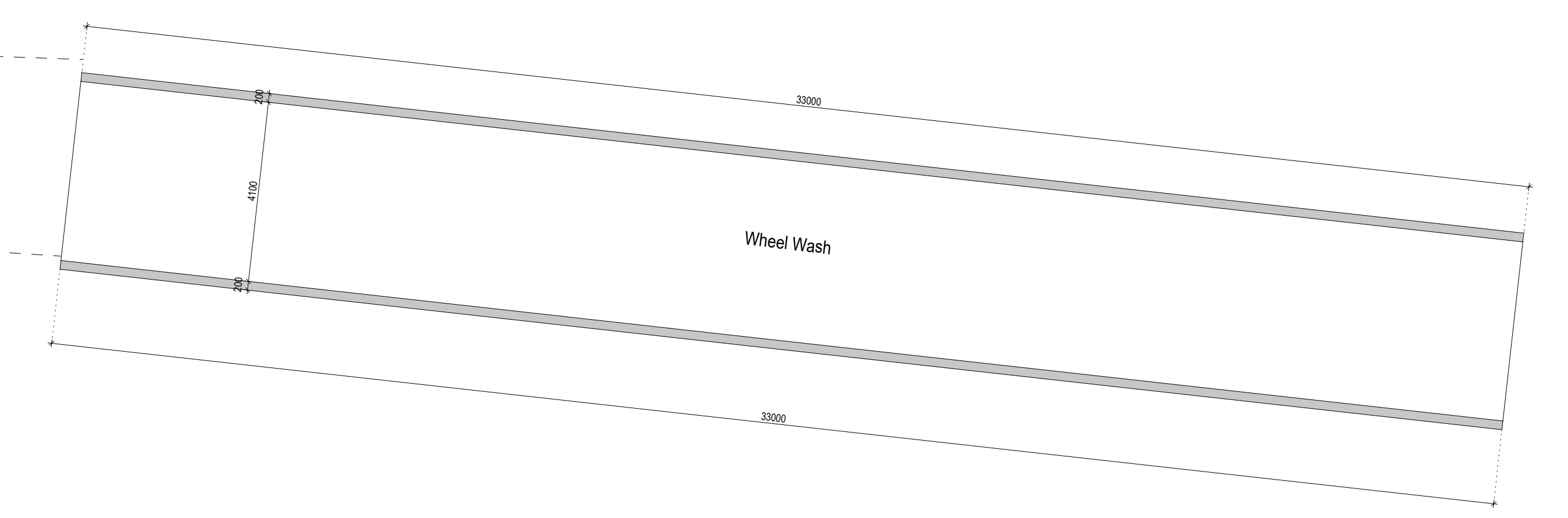
02 East Elevation



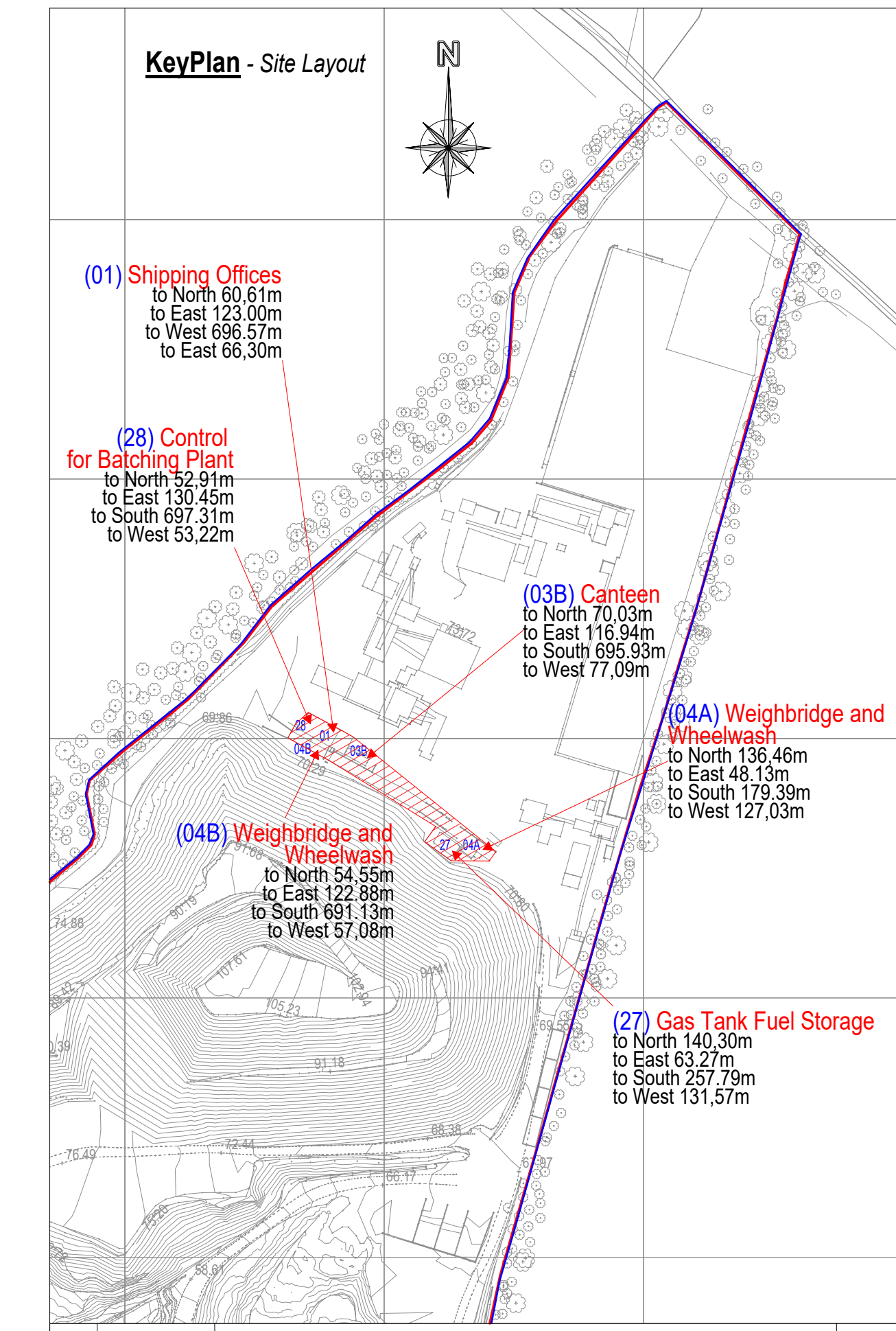
03 North Elevation



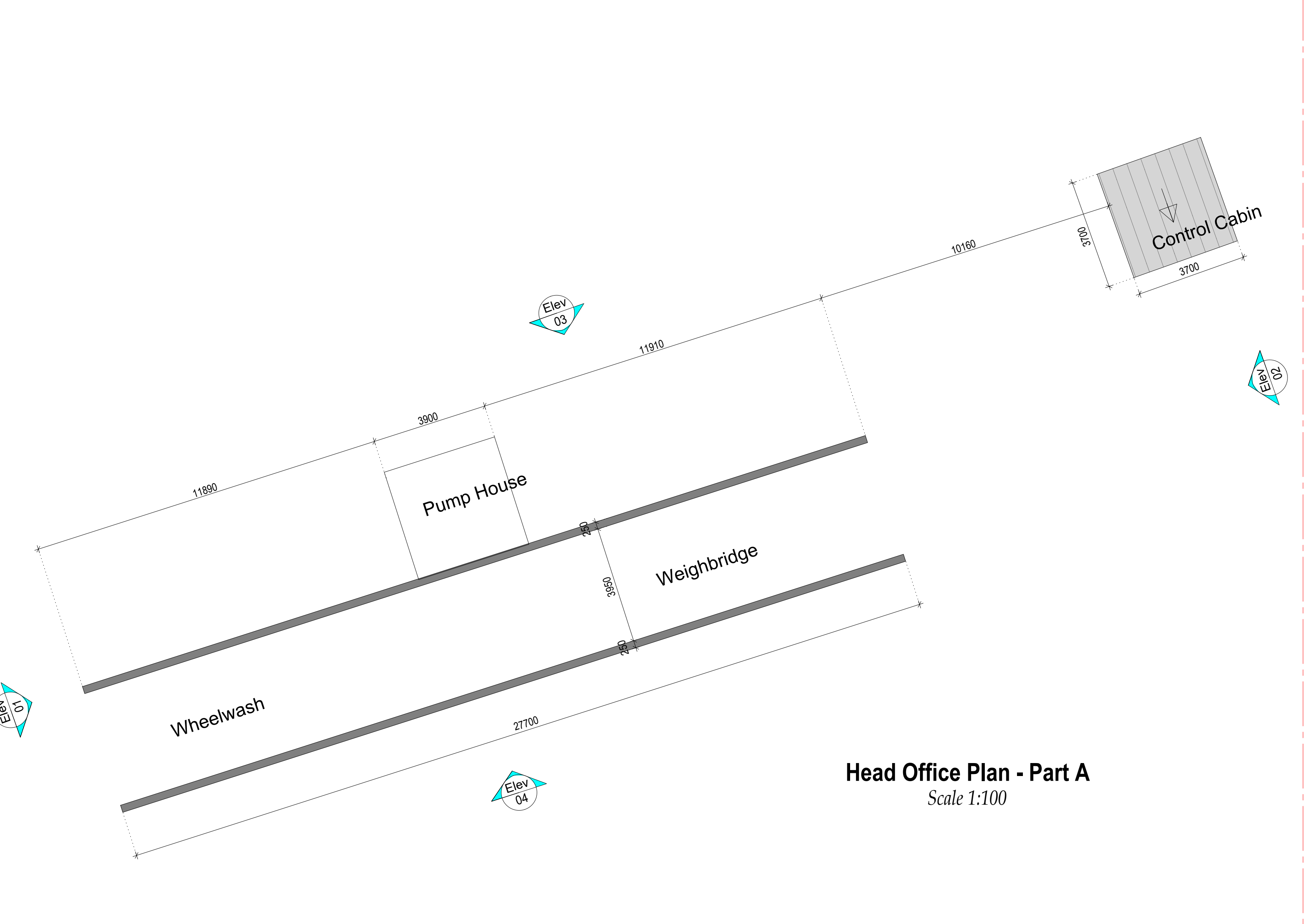
04 South Elevation



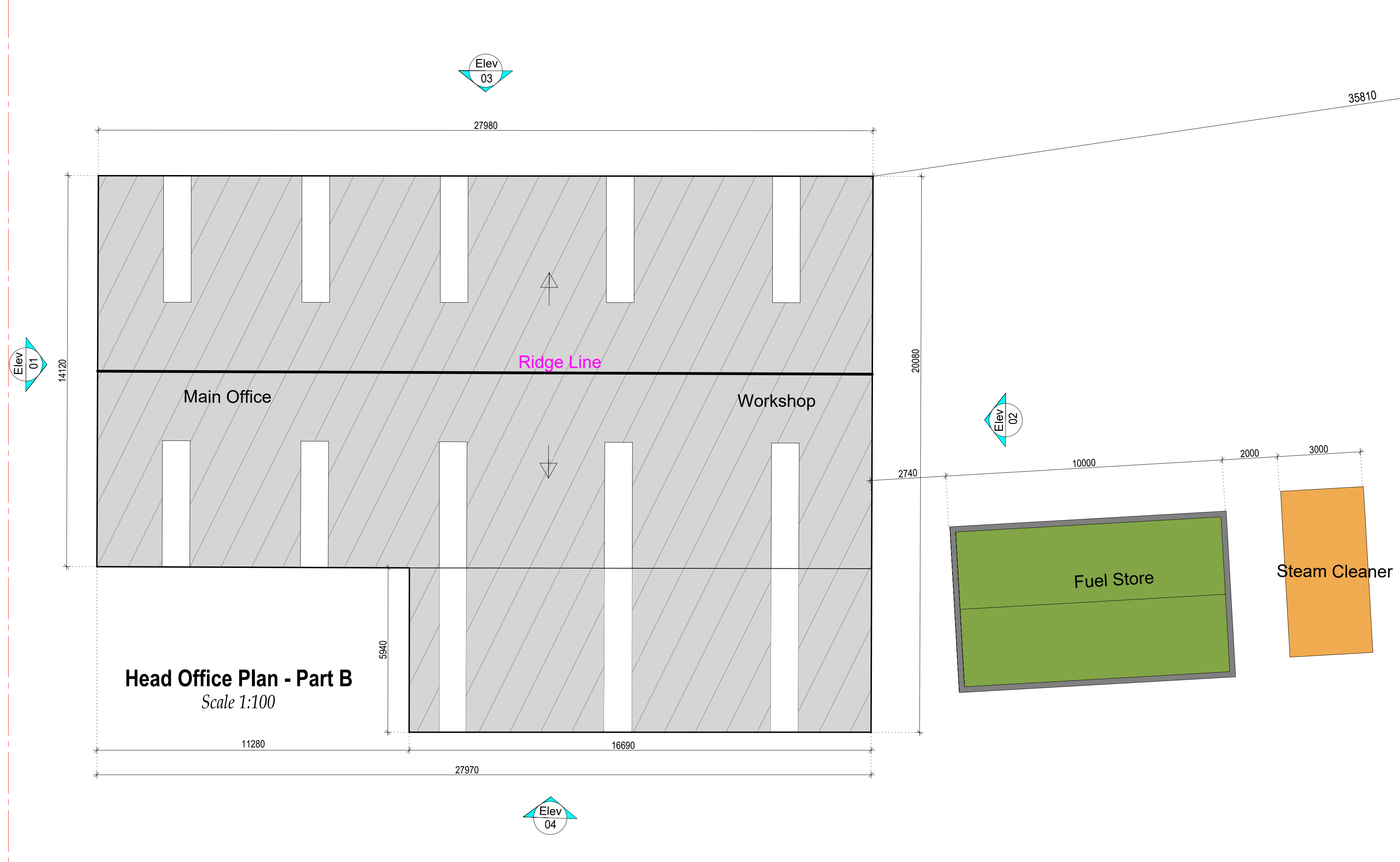
Elevations
Scale 1:50



P2 24/06/24 ISSUED FOR PLANNING PURPOSES		TM
P1 11/07/19 ISSUED FOR PLANNING PURPOSES		DS
Rev. Date	Amendment	by
KEEGAN PRECAST PRECAST TWIN WALL & FLOOR PRODUCTS		
Traromon, Rathmoyon, Co. Meath • Phone: 046-9555-116 • Fax: 046-9560-917 • Email: info@keeganprecast.com		
Client:	Keegan Precast Ltd.	
Project:	Shipping Offices	
Level:	Ground Level +0.000	
Contents:	Plan And Elevations	
Format:	A0	Scale: 1:100
Drawn by:	DS	Checked by:
Date:	11/07/19	Rev. P2

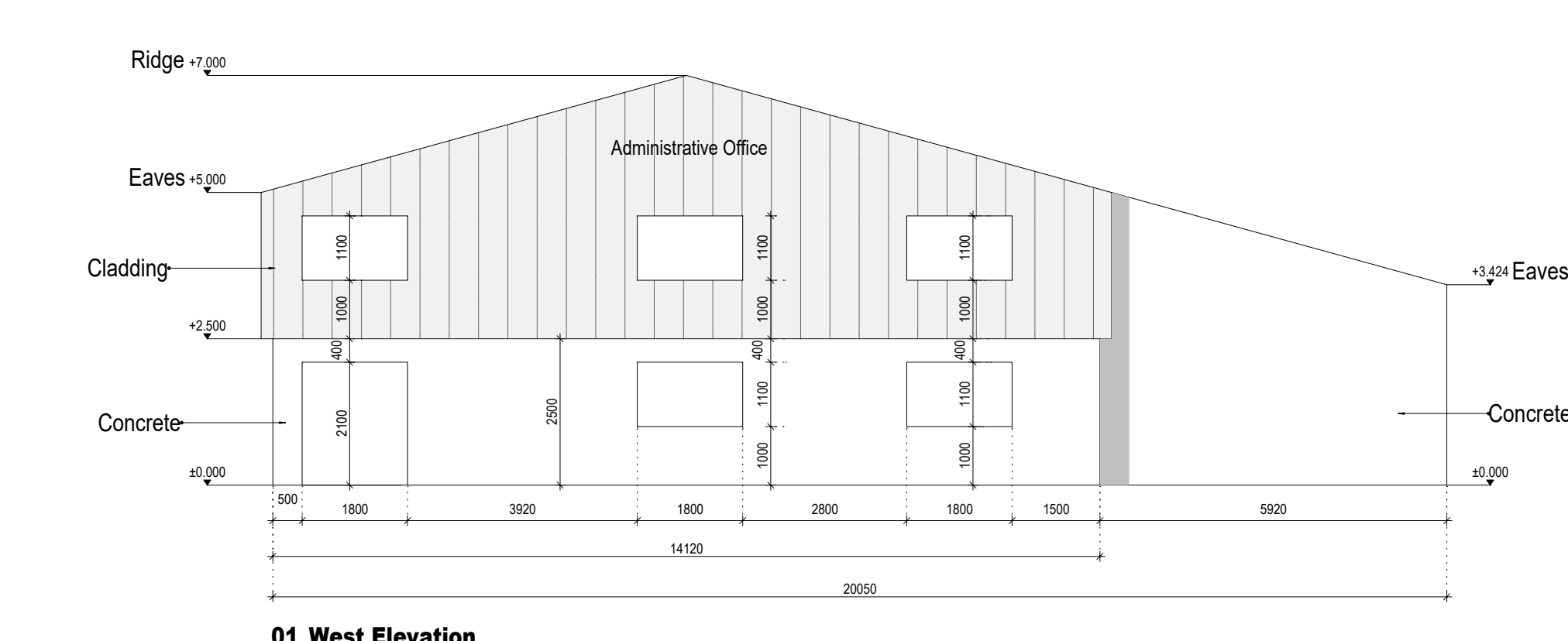


Head Office Plan - Part A
Scale 1:100

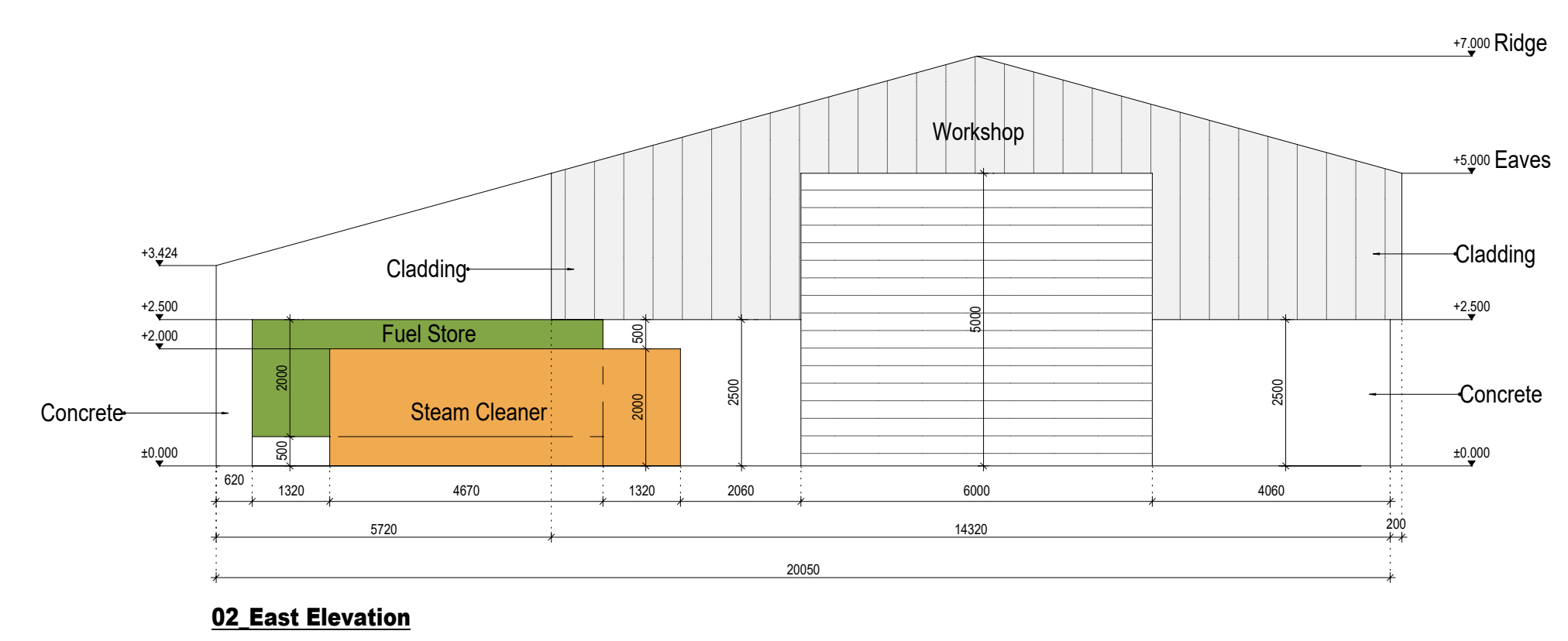


Head Office Plan - Part B
Scale 1:100


Note:
For internal layout, see drawing
KEE - 15224 - PL107A for details.



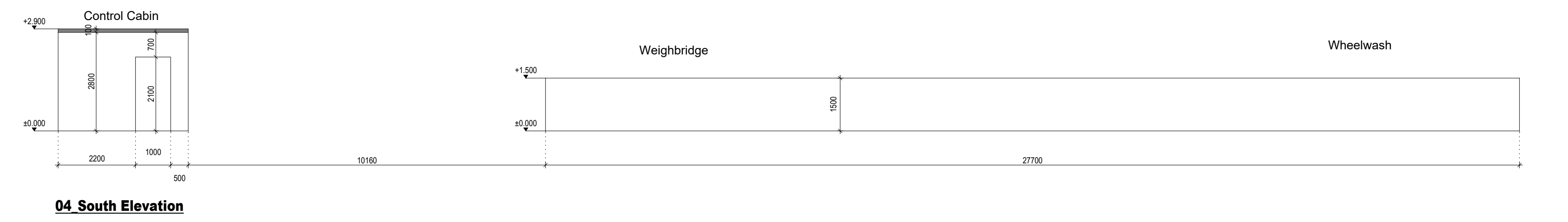
01 West Elevation



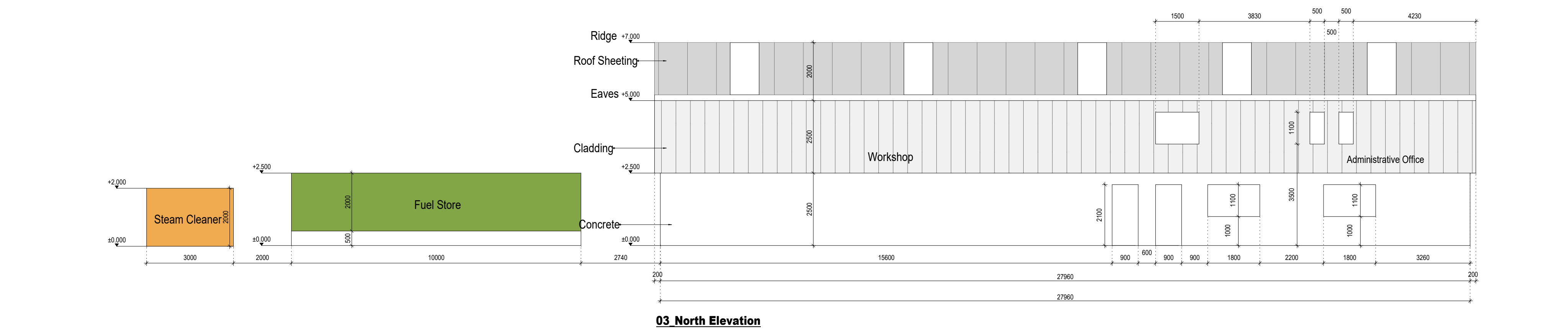
02 East Elevation



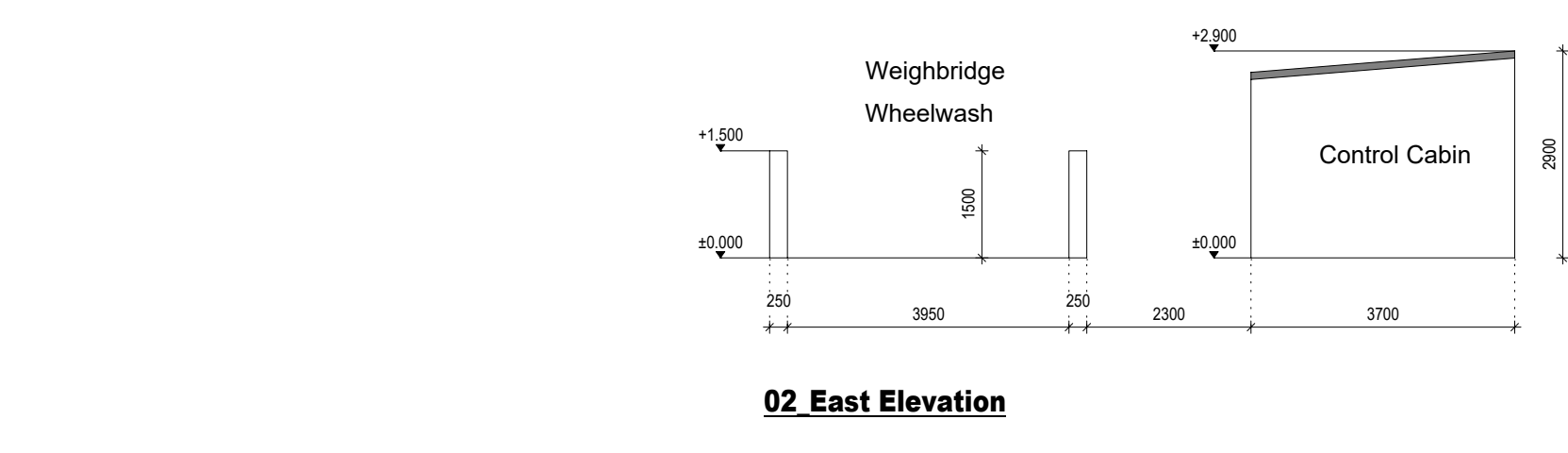
03 North Elevation



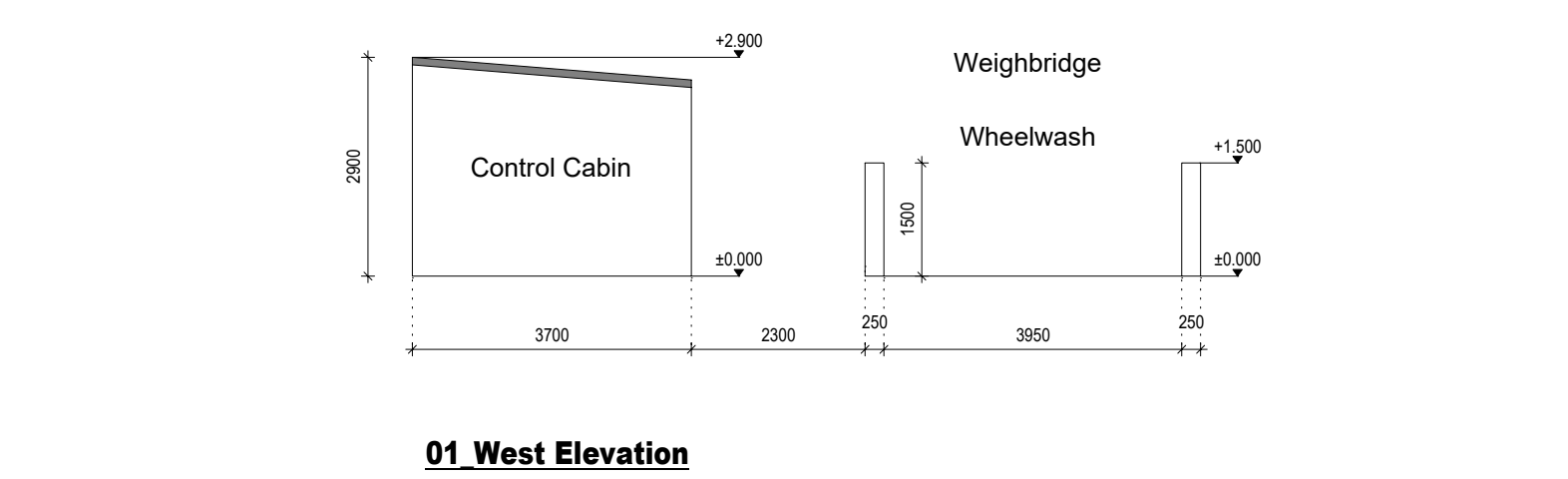
04 South Elevation



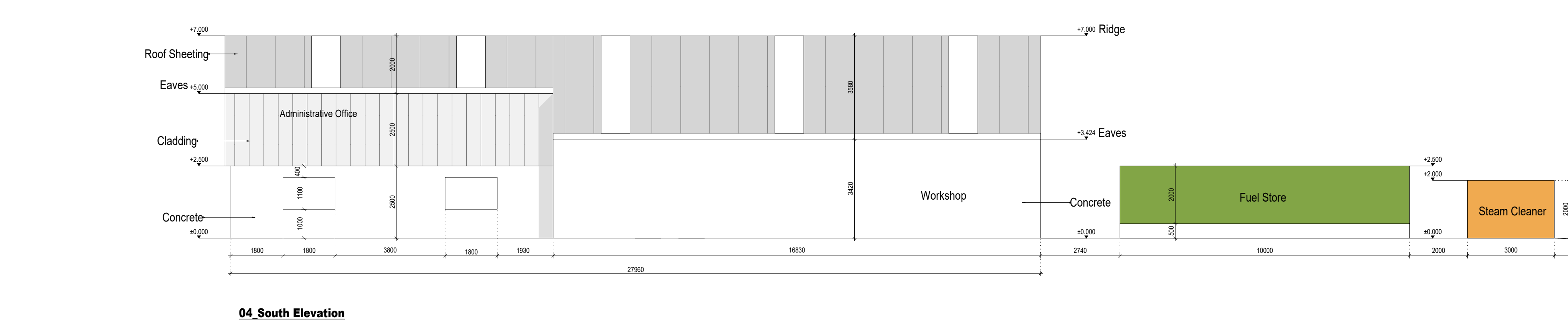
03 North Elevation



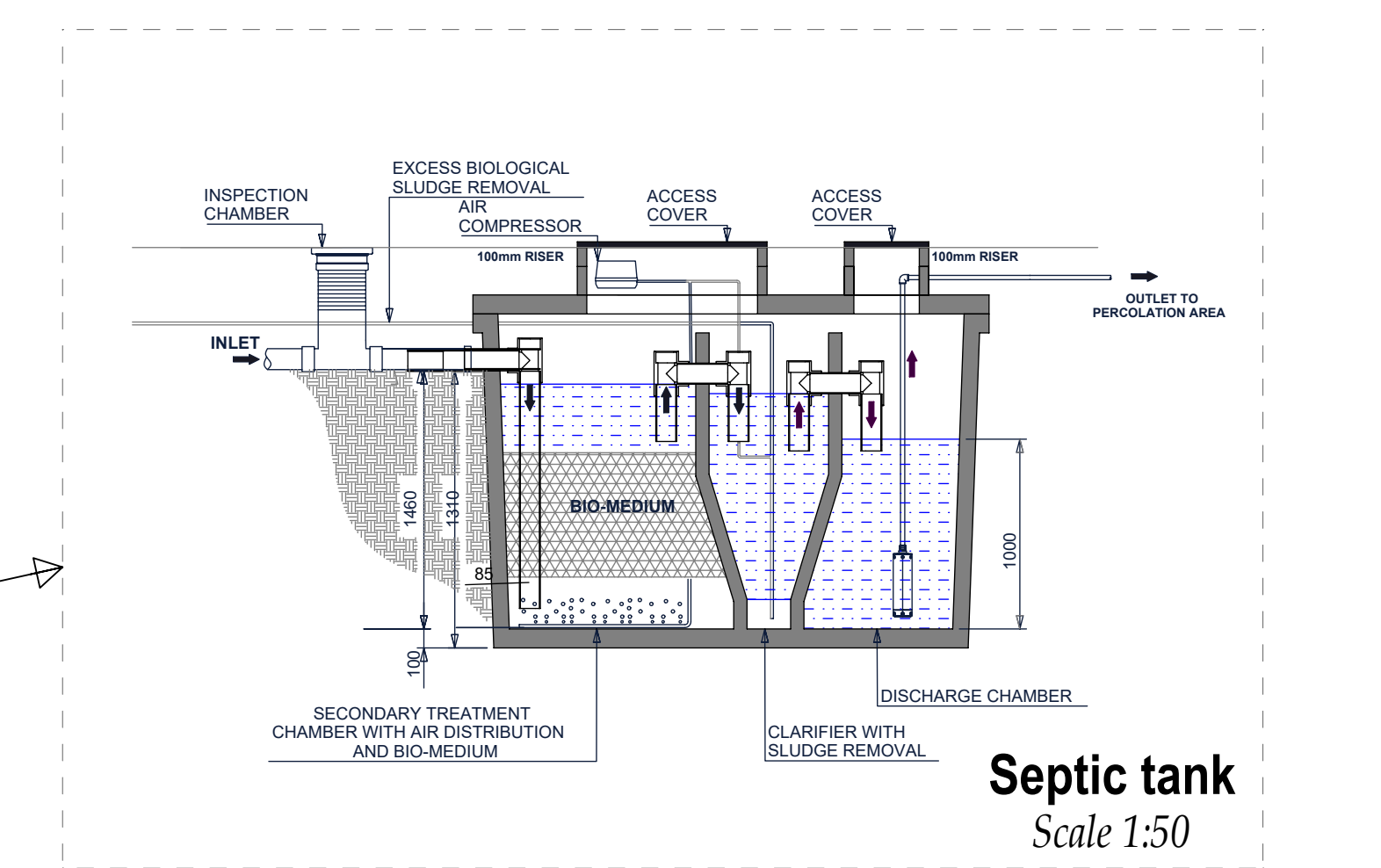
02 East Elevation



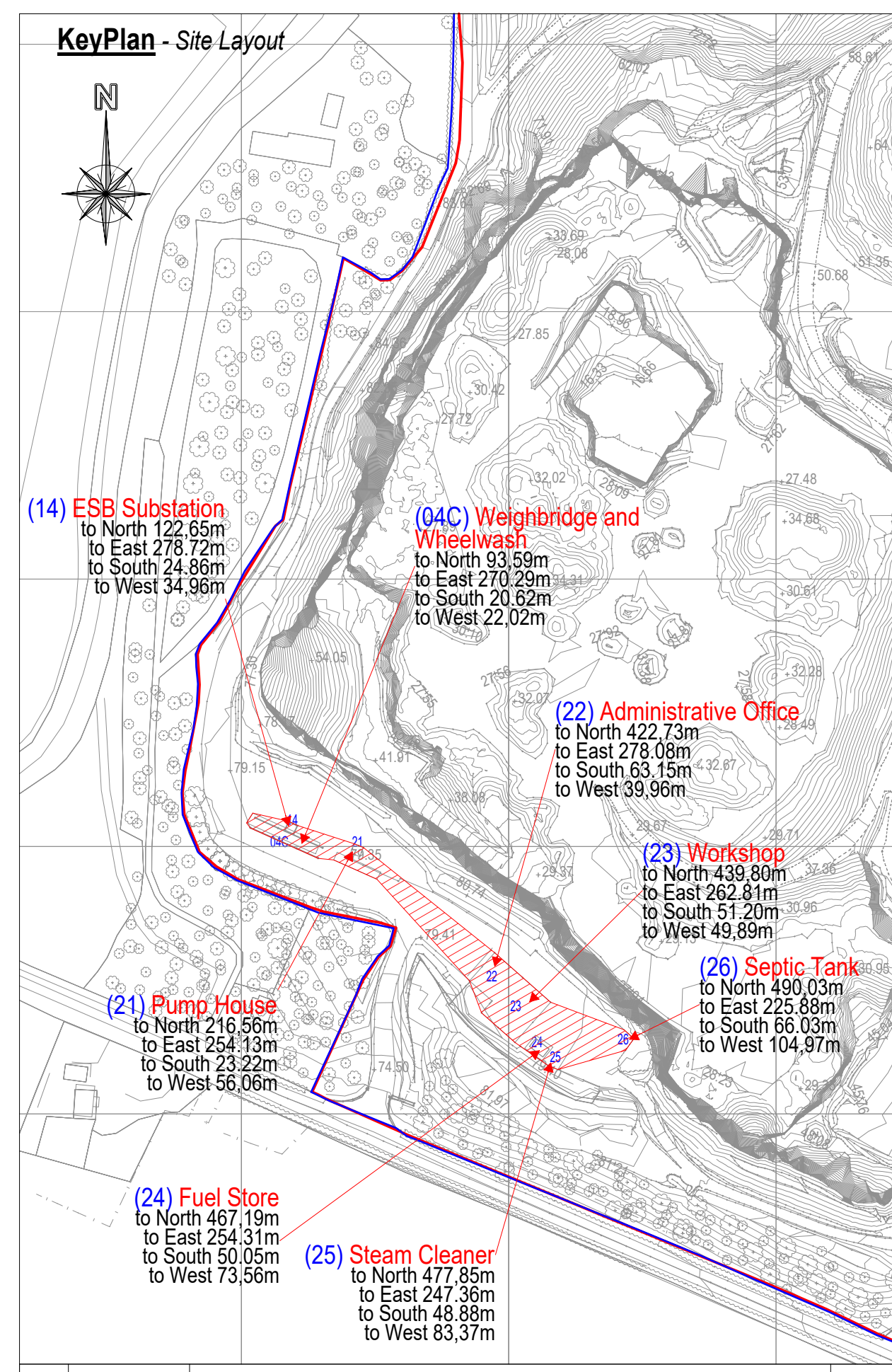
01 West Elevation



04 South Elevation



Septic tank
Scale 1:50



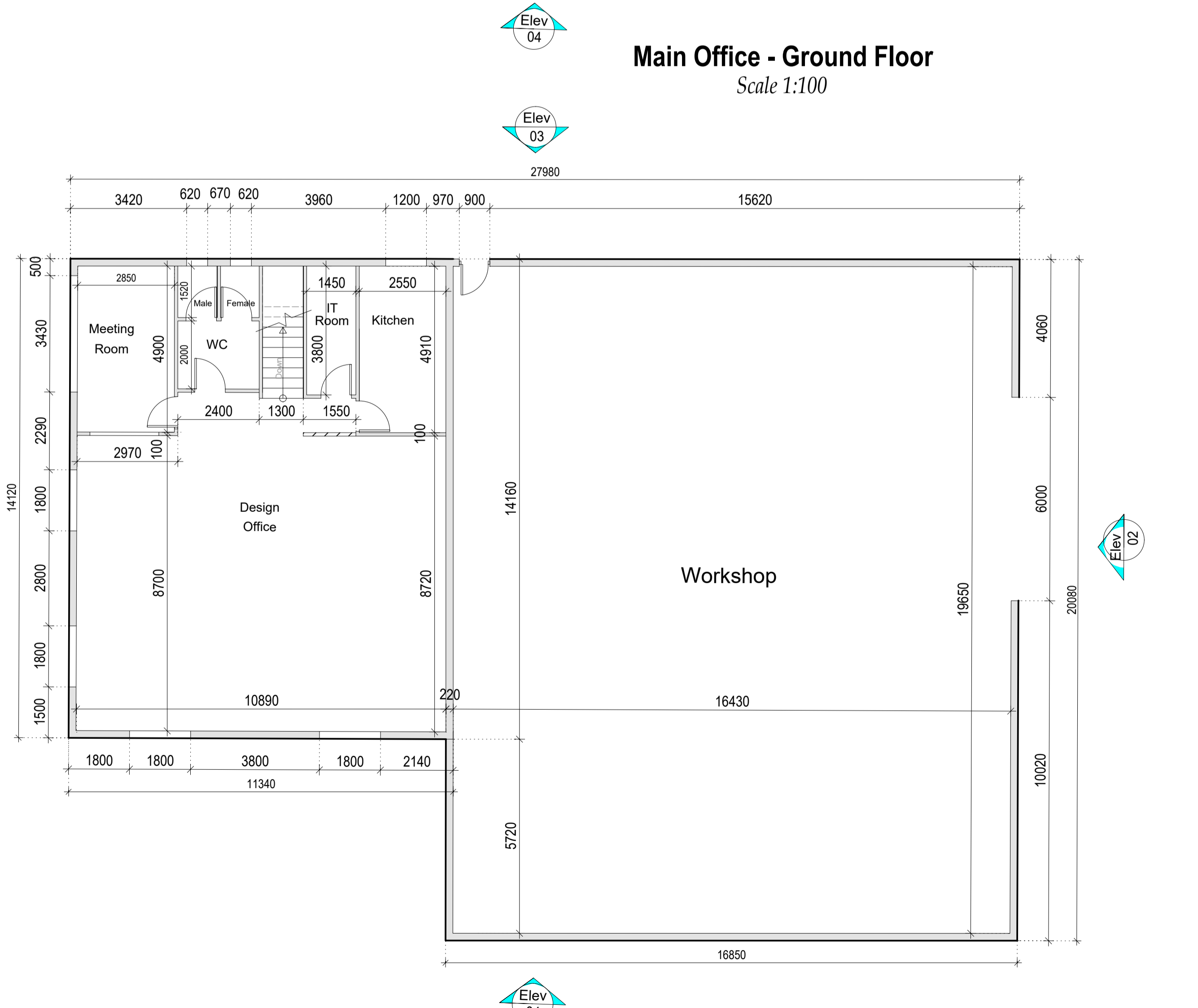
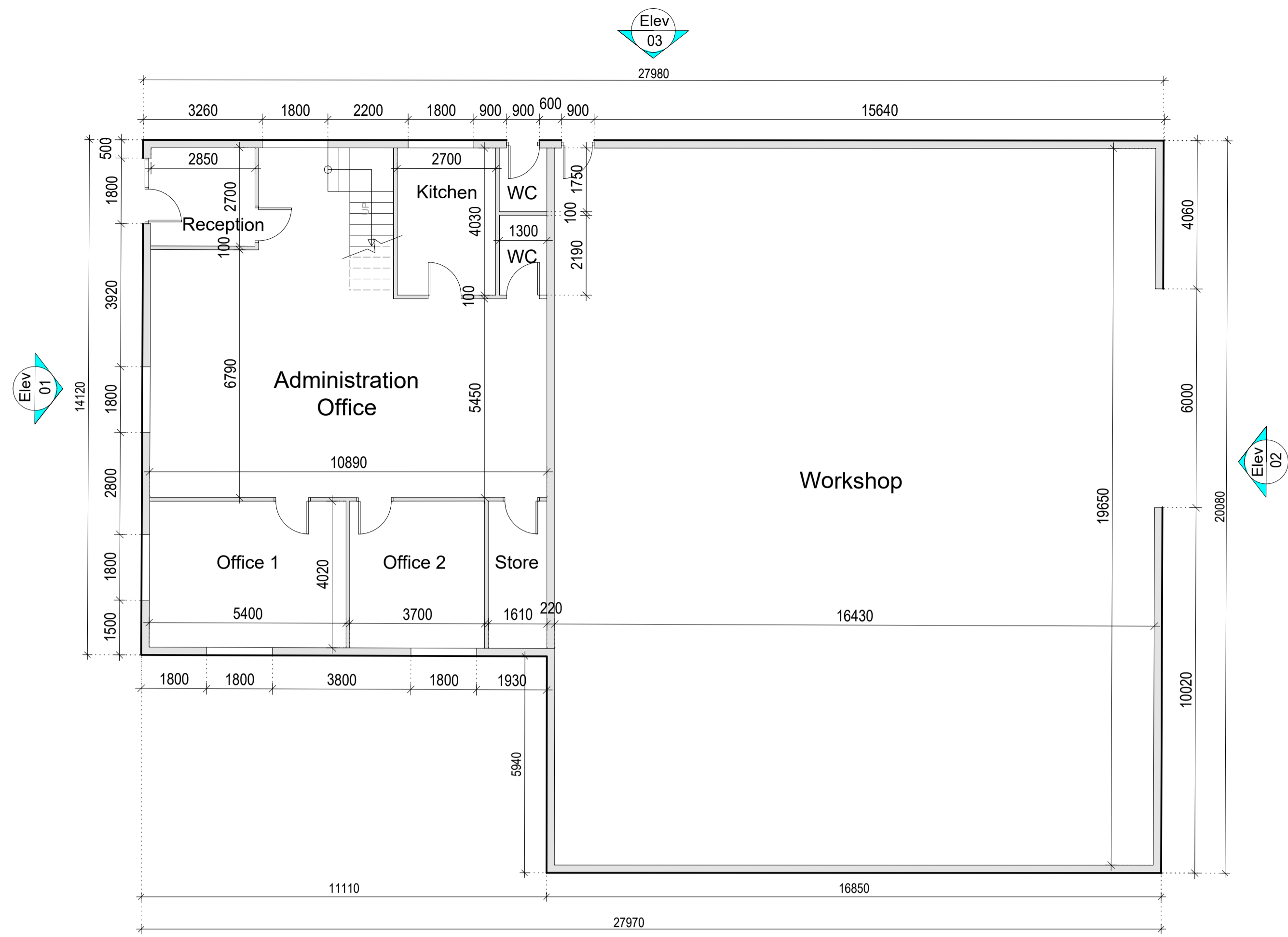
Main Office Elevations
Scale 1:100

P4	24/06/24	ISSUED FOR PLANNING PURPOSES	TM
P3	17/11/20	NORTH POINT ADDED. ISSUED FOR PLANNING PURPOSES	VG
P2	27/07/19	OFFICE LAYOUT ADDED. ISSUED FOR PLANNING PURPOSES	JOB
P1	12/07/19	ISSUED FOR PLANNING PURPOSES	DS
Rev.	Date	Amendment	by

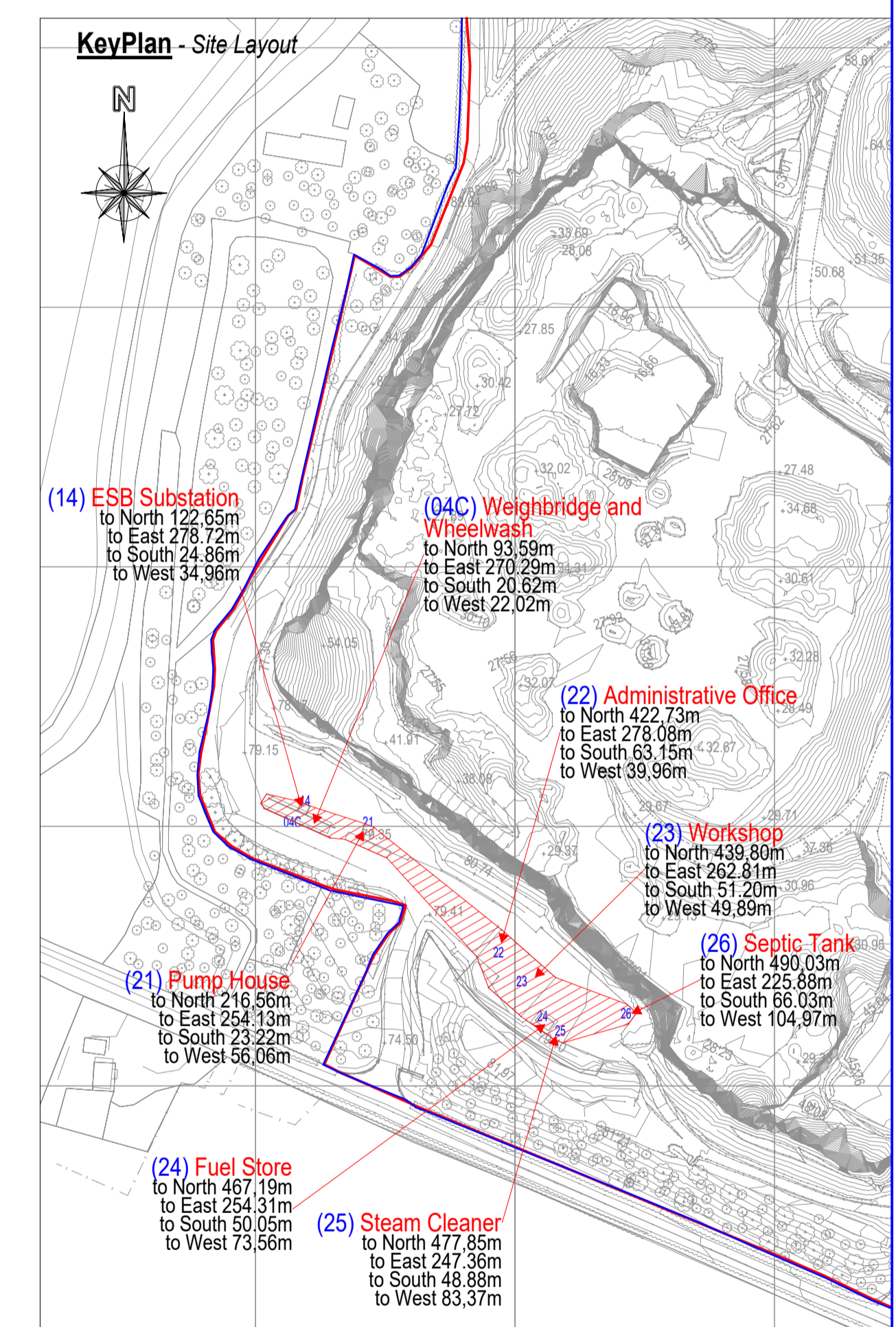
KEEGAN PRECAST
PRECAST TWIN WALL & FLOOR PRODUCTS

Traromon, Rathmoyn, Co. Meath • Phone: 046-9555-116 • Fax: 046-9660-917 • Email: info@keeganprecast.com

Client:	Keegan Precast Ltd.
Project:	Main Office
Level:	Ground Level +0.000
Contents:	Plan And Elevations
Format:	A0
Scale:	1:100
Drawing No.:	KEE - 15224 - PL - 107
Drawn by:	DS
Checked by:	
Date:	27/07/19
Rev. P4	



NOTE:
Refer to drawing
KEE - 15224 - PL107 for elevations.

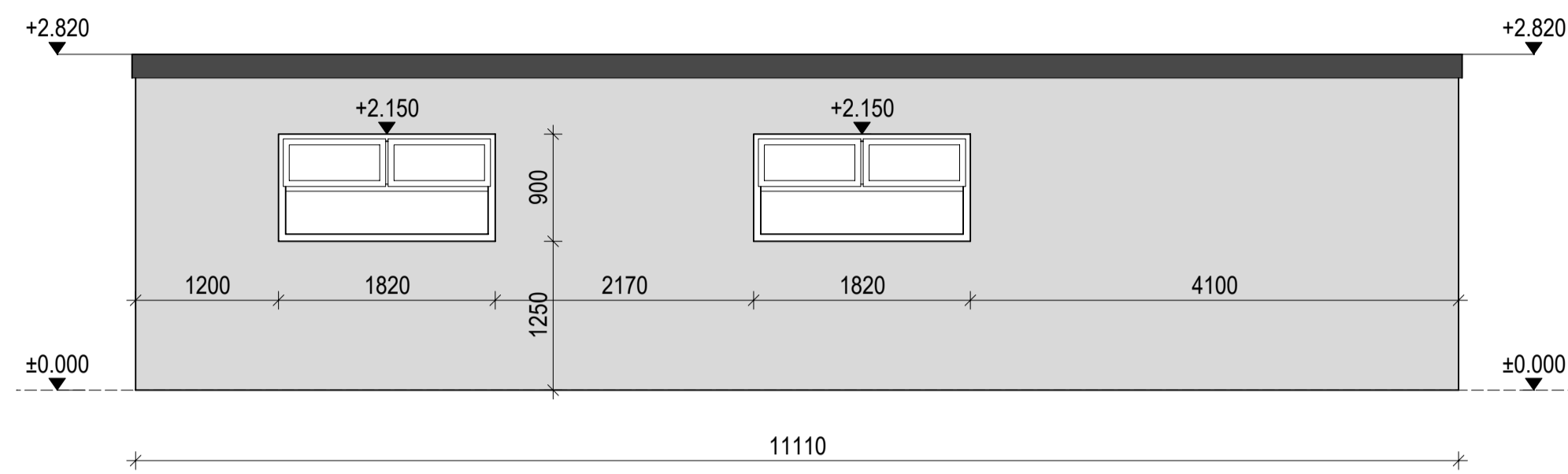


Rev.	Date	Amendment	by
P2	24/06/24	ISSUED FOR PLANNING PURPOSES	TM
P1	27/08/19	ISSUED FOR PLANNING PURPOSES	TM

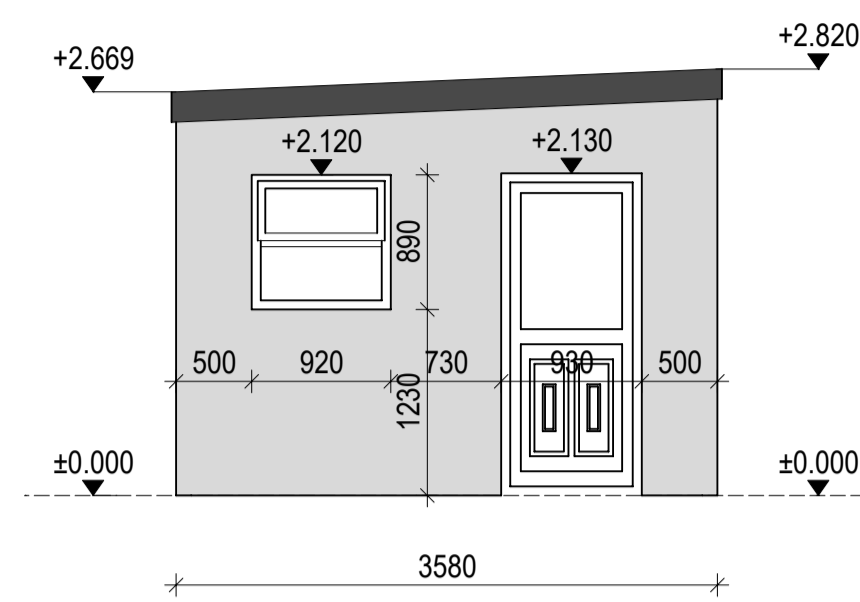
KEEGAN PRECAST
PRECAST TWIN WALL & FLOOR PRODUCTS

Trammon, Rathmolyon, Co. Meath • Phone: 046-9555-116 • Fax: 046-9560-917 • Email: info@keeganquarries.com

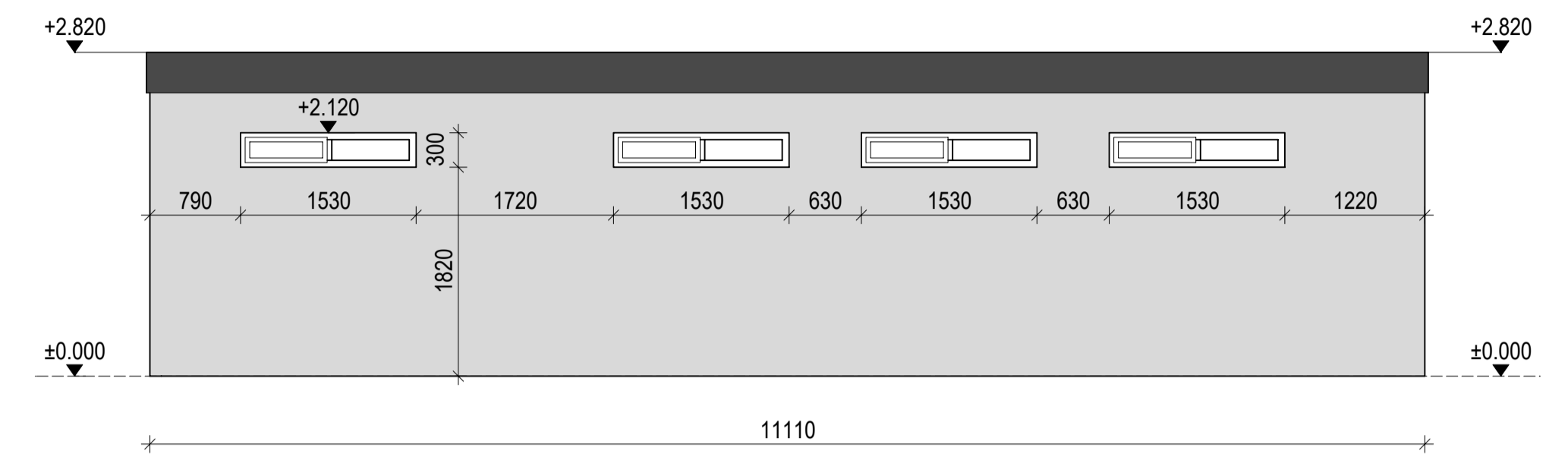
Client:	Keegan Precast Ltd.		
Project:	Main Office Building Internal Layout		
Level:	Ground Level and First Level		
Contents:	Plan View		
Format:	A0	Scale:	1:100
Drawn by:	TM	Checked by:	
Date:	27/08/19	Rev.:	P2



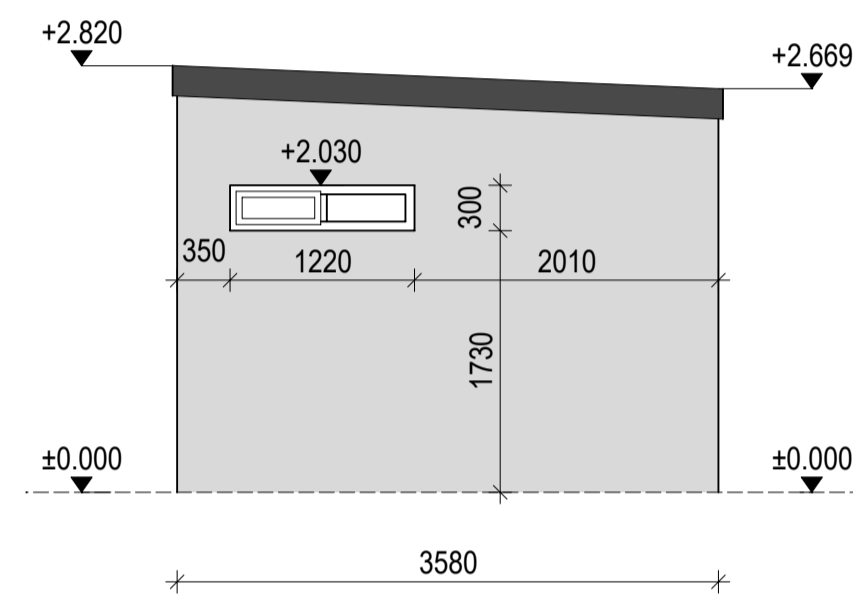
01_Elevation
Scale 1:50



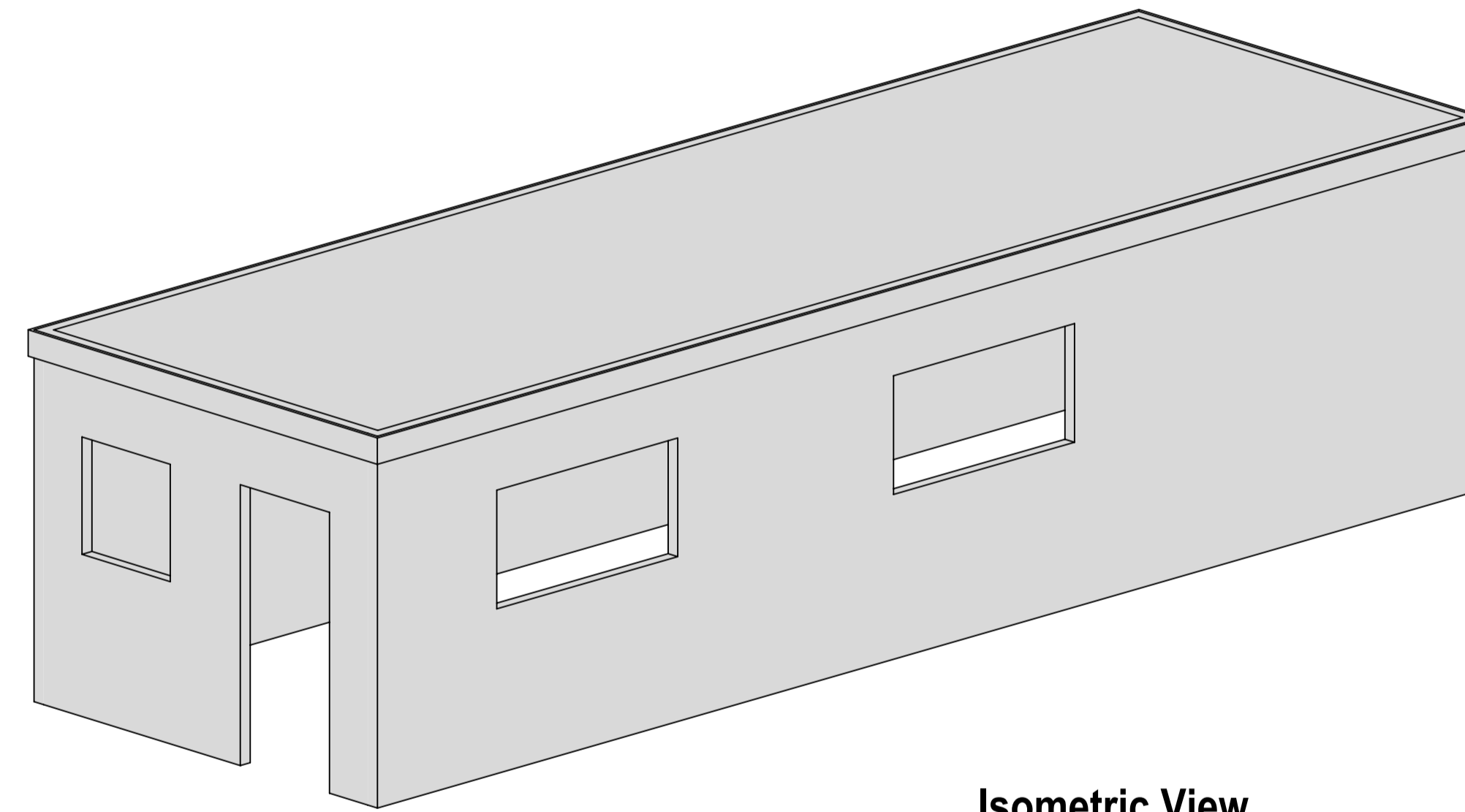
02_Elevation
Scale 1:50



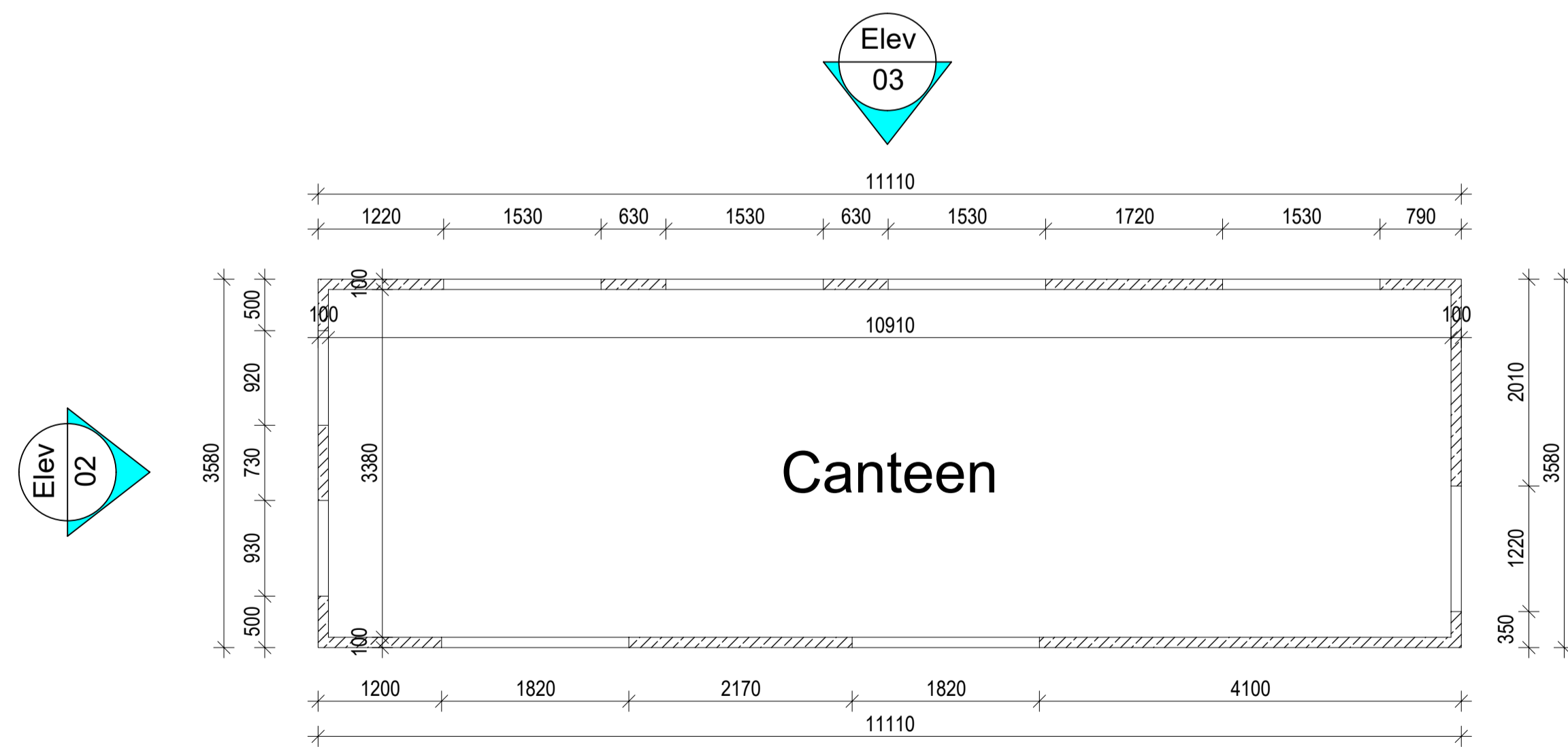
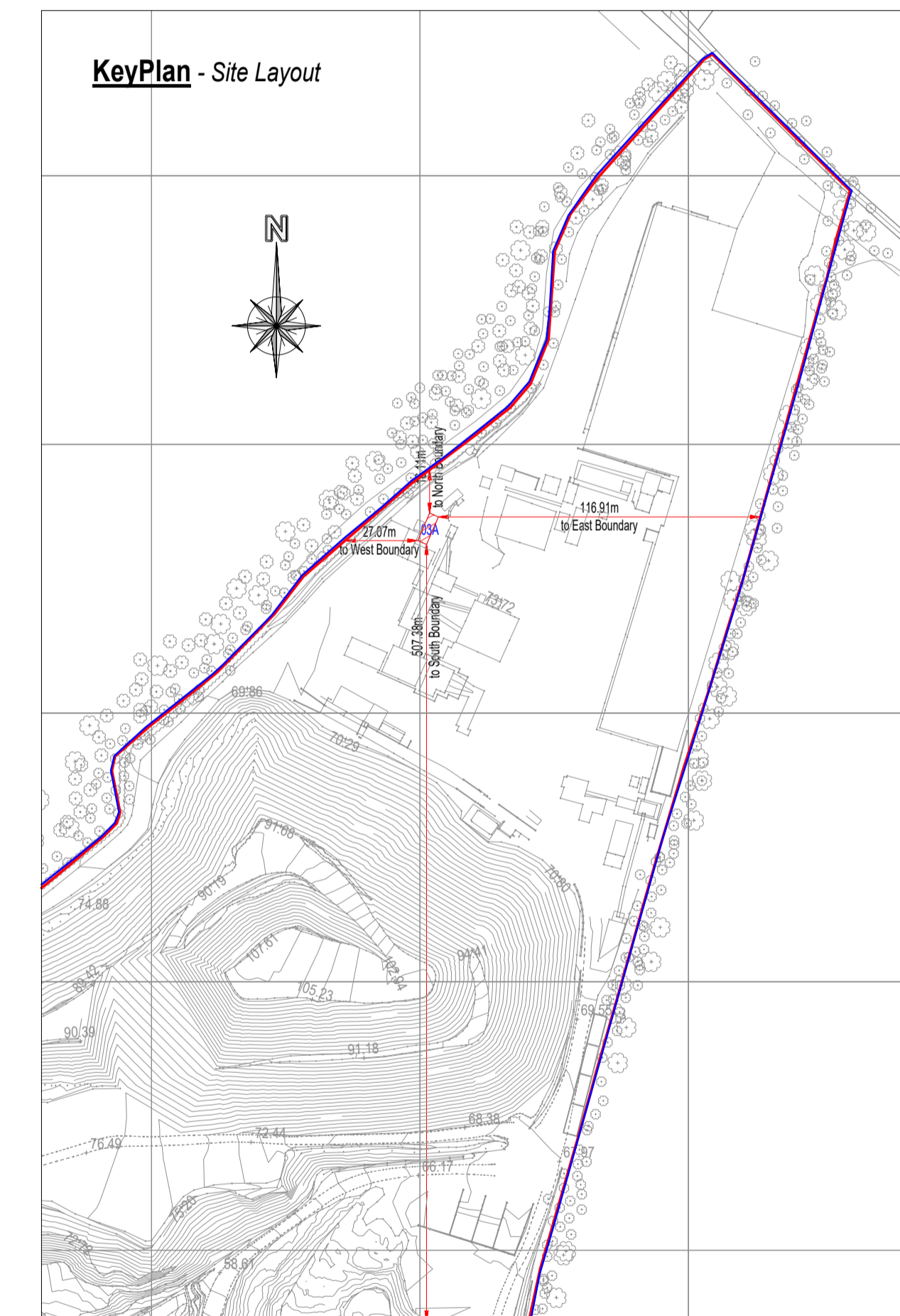
03_Elevation
Scale 1:50



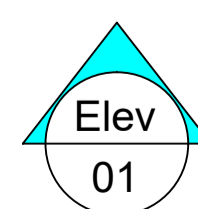
04_Elevation
Scale 1:50



Isometric View
NTS



Plan Layout
Scale 1:50

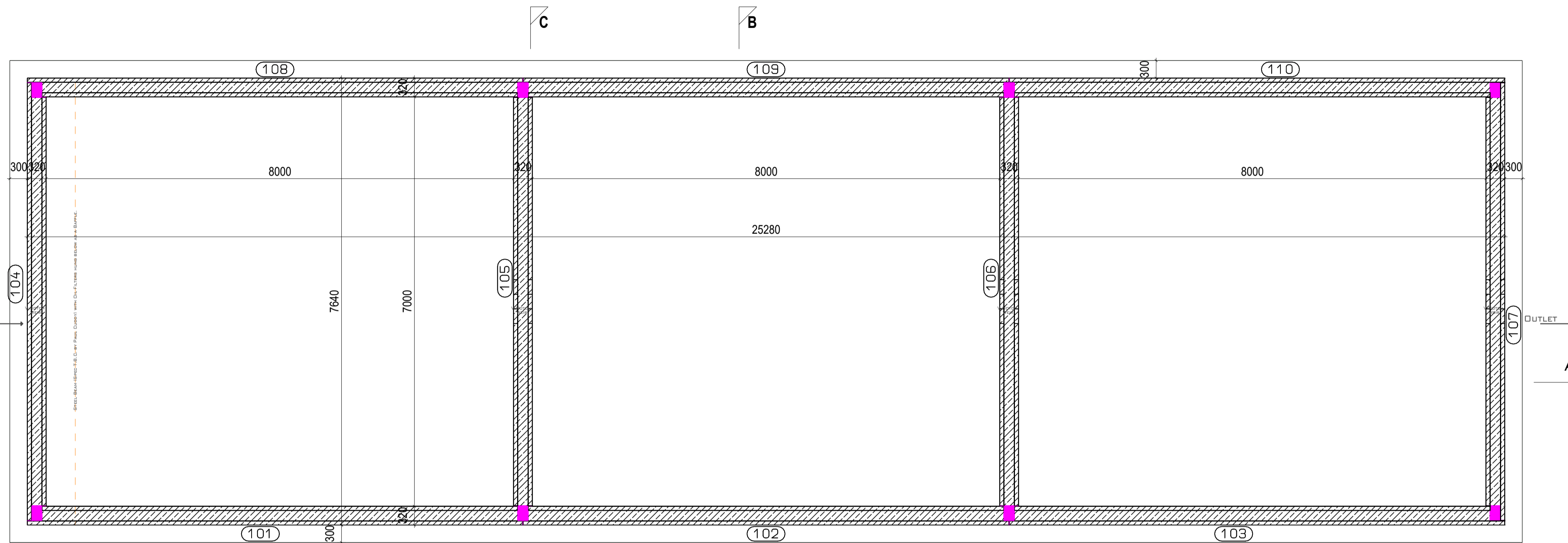
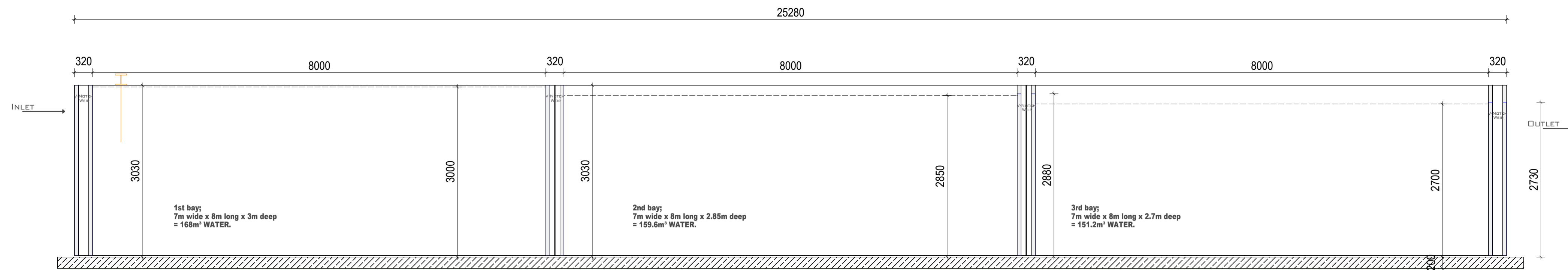


Rev.	Date	Amendment	by
P3	24/06/24	ISSUED FOR PLANNING PURPOSES	TM
P2	23/07/19	ISSUED FOR PLANNING PURPOSES	TM
P1	28/03/19	ISSUED FOR PLANNING PURPOSES	TM

KEEGAN PRECAST
PRECAST TWIN WALL & FLOOR PRODUCTS

Trammon, Rathmolyon, Co. Meath • Phone: 046-9555-116 • Fax: 046-9560-917 • Email: info@keeganquarries.com

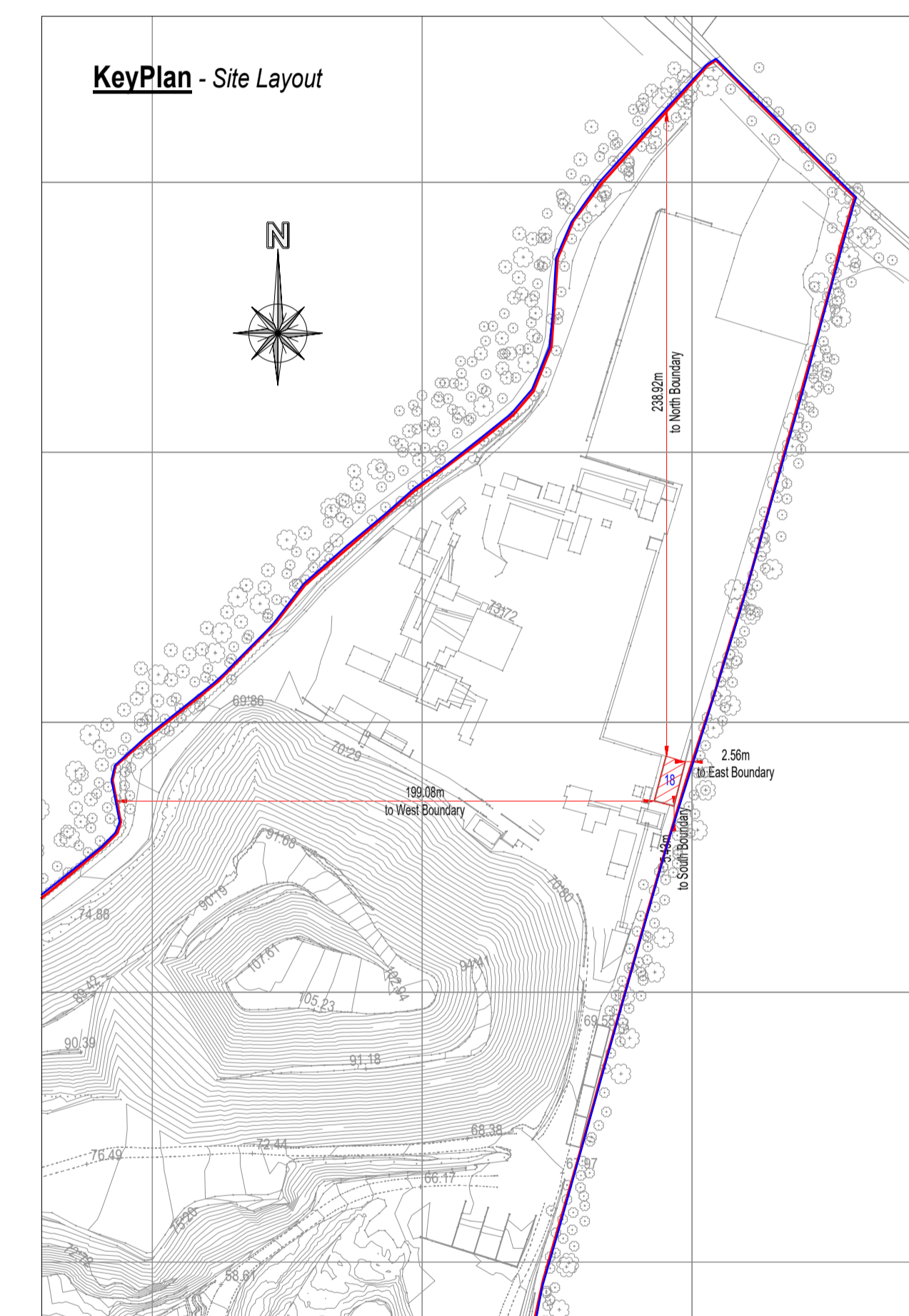
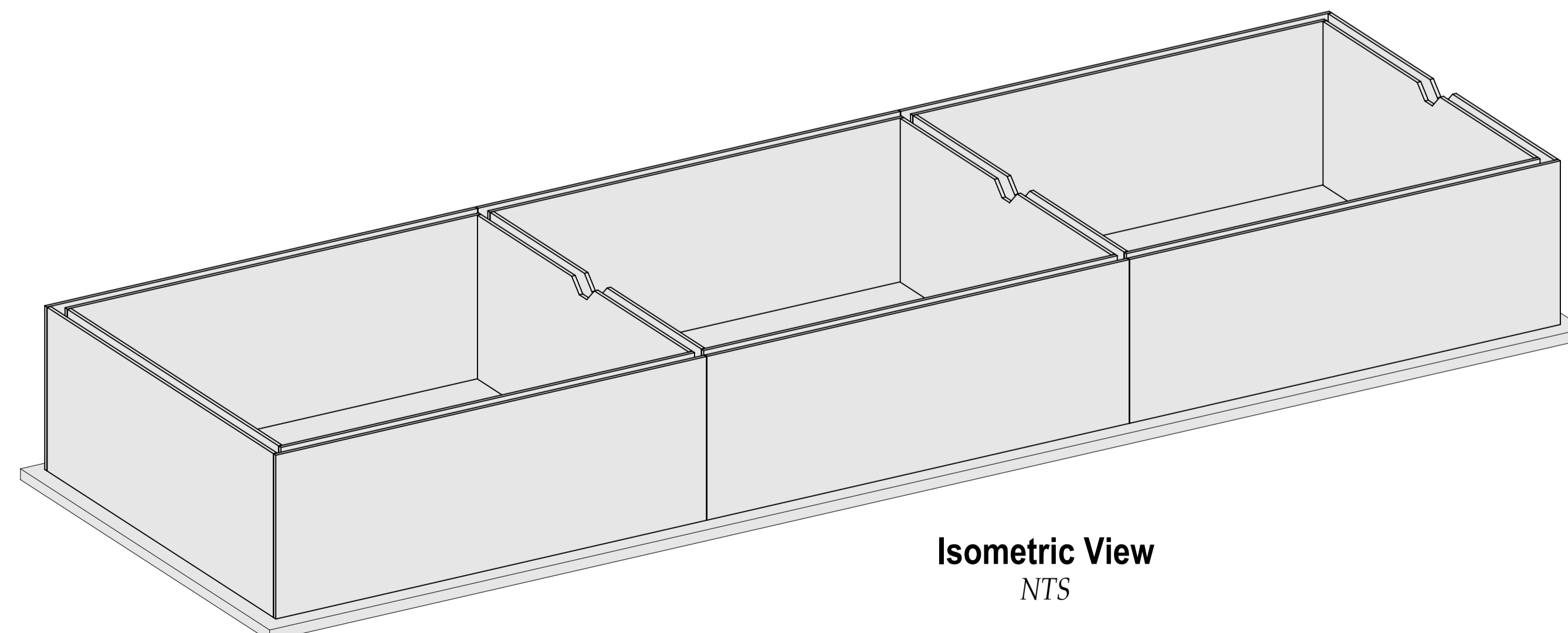
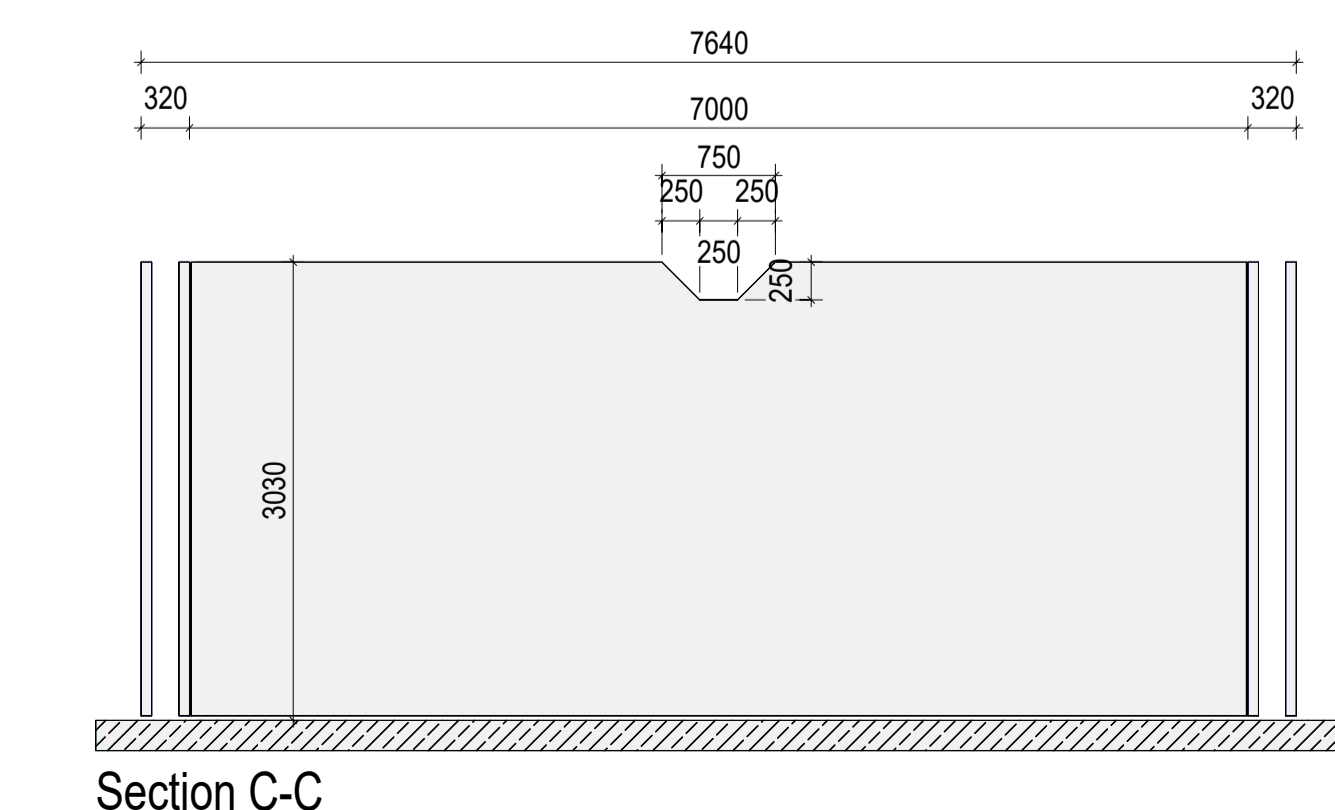
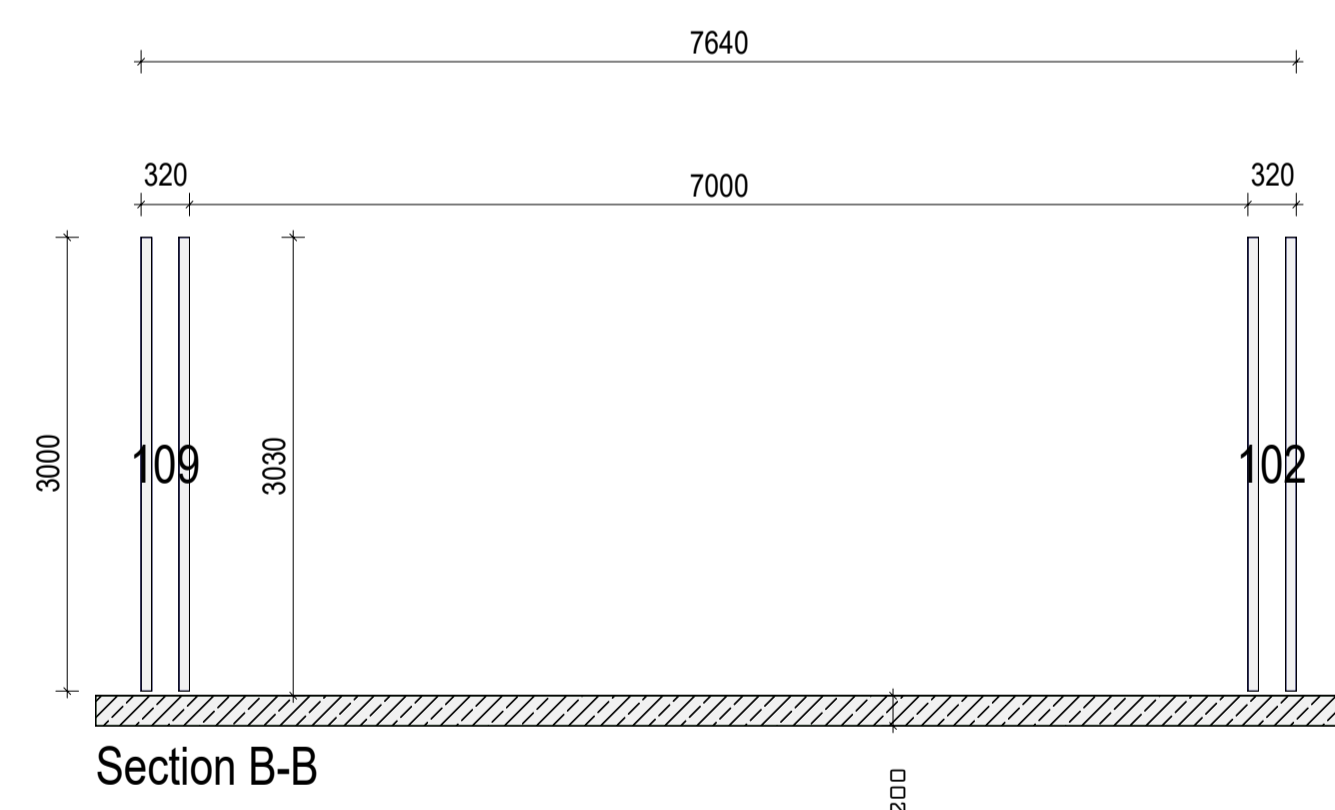
Client:	Keegan Precast Ltd.		
Project:	Canteen		
Level:	Ground Level		
Contents:	Plan & Elevations		
Format:	A 1	Scale:	1:50
Drawn by:	TM	Checked by:	
		Date:	27/03/19
			Rev: P3



Section A-A

Plan

(RevP2 (11-10-16))

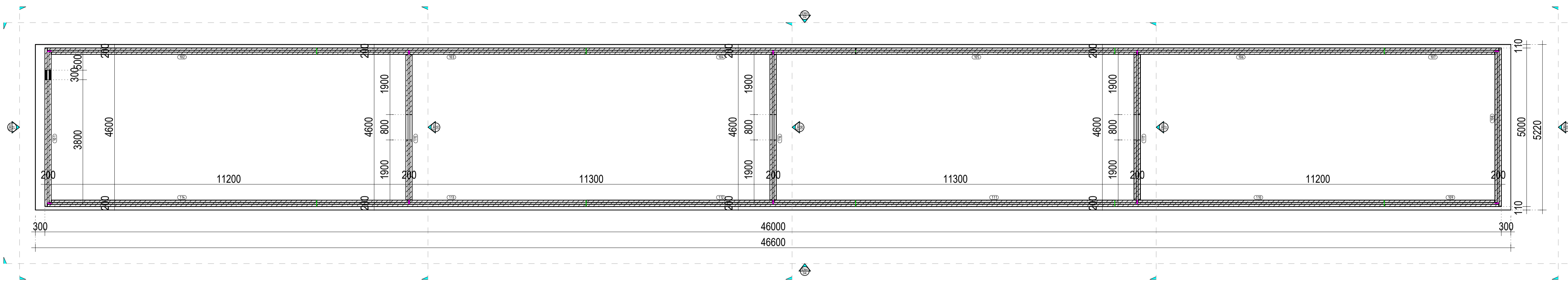


Rev.	Date	Amendment	by
P3	24/06/24	ISSUED FOR PLANNING PURPOSES	TM
P2	24/07/19	ISSUED FOR PLANNING PURPOSES	TM
P1	27/03/19	ISSUED FOR PLANNING PURPOSES	TM

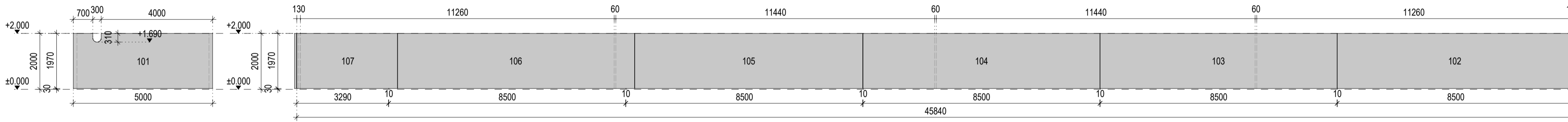
KEEGAN PRECAST
PRECAST TWIN WALL & FLOOR PRODUCTS

Trammon, Rathmolyon, Co. Meath • Phone: 046-9555-116 • Fax: 046-9560-917 • Email: info@keeganquarries.com

Client:	Keegan Precast Ltd.		
Project:	Lagoons		
Level:	Ground Level		
Contents:	Plan & Elevations		
Format:	A 1	Scale:	1:50
Drawn by:	TM	Checked by:	Date: 27/03/19
Rev.:	P3		

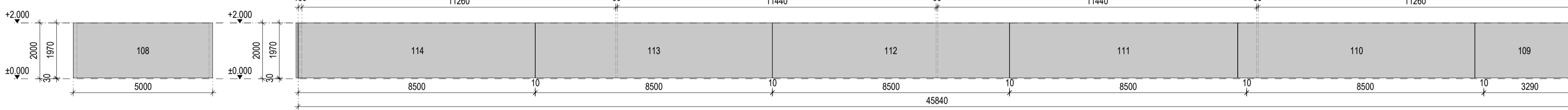


WALL & SLAB PLAN
SCALE 1:75



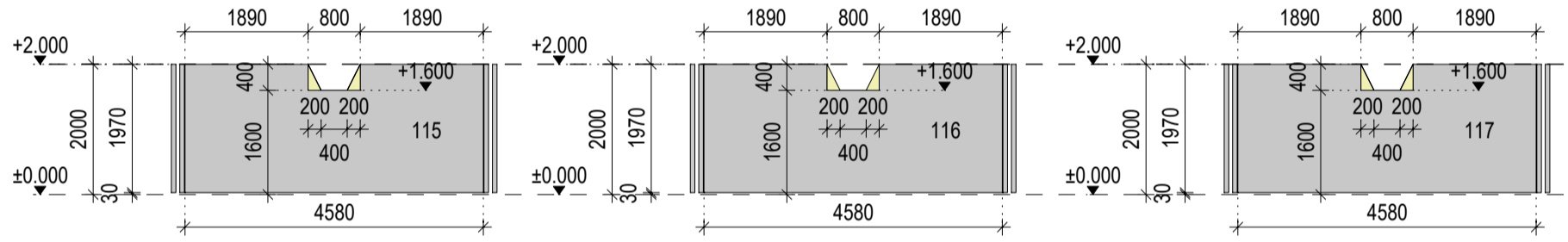
ELEVATION - 01
SCALE 1:100

ELEVATION - 02
SCALE 1:100



ELEVATION - 03
SCALE 1:100

ELEVATION - 04
SCALE 1:100



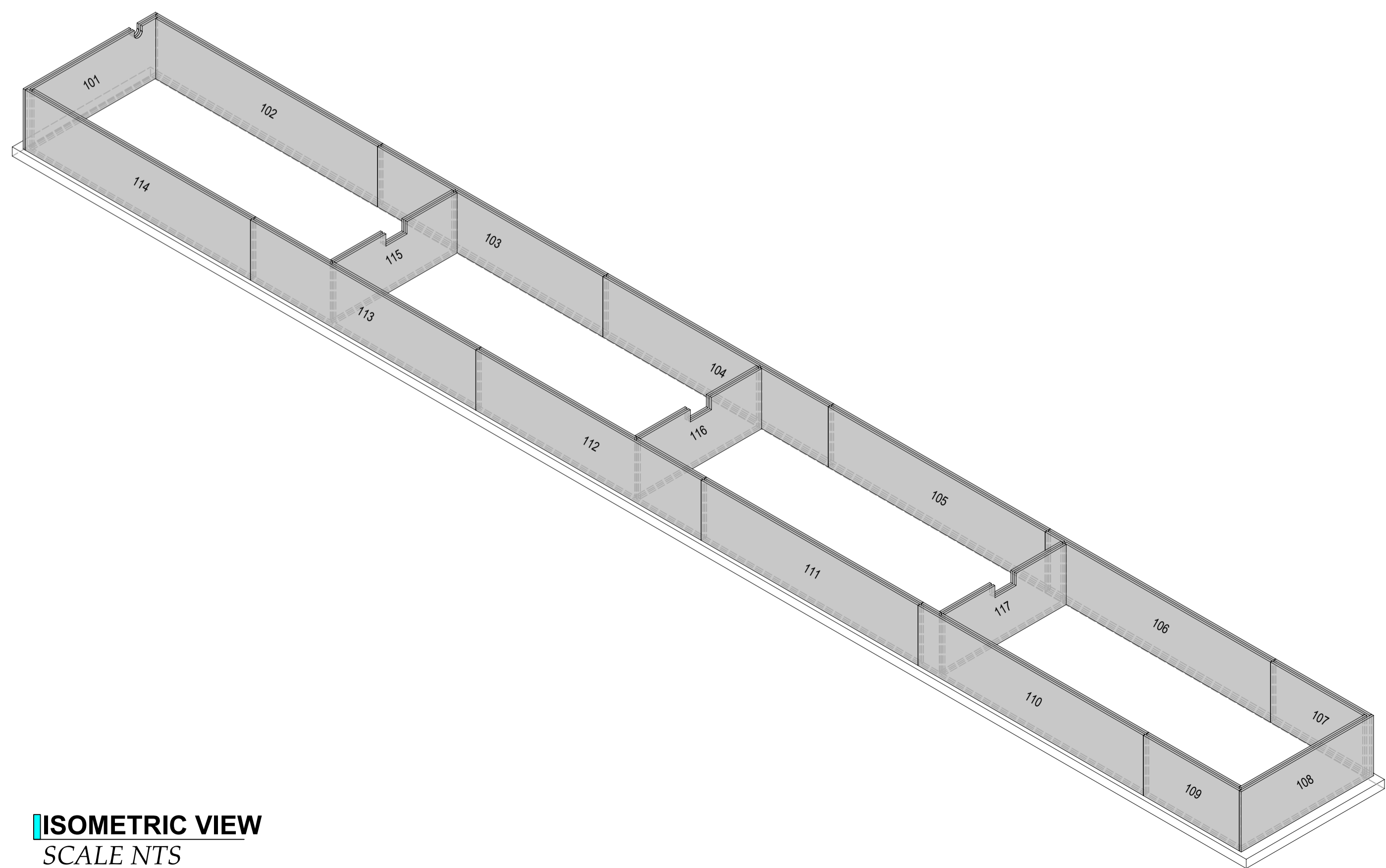
ELEVATION - 05
SCALE 1:100

ELEVATION - 06
SCALE 1:100

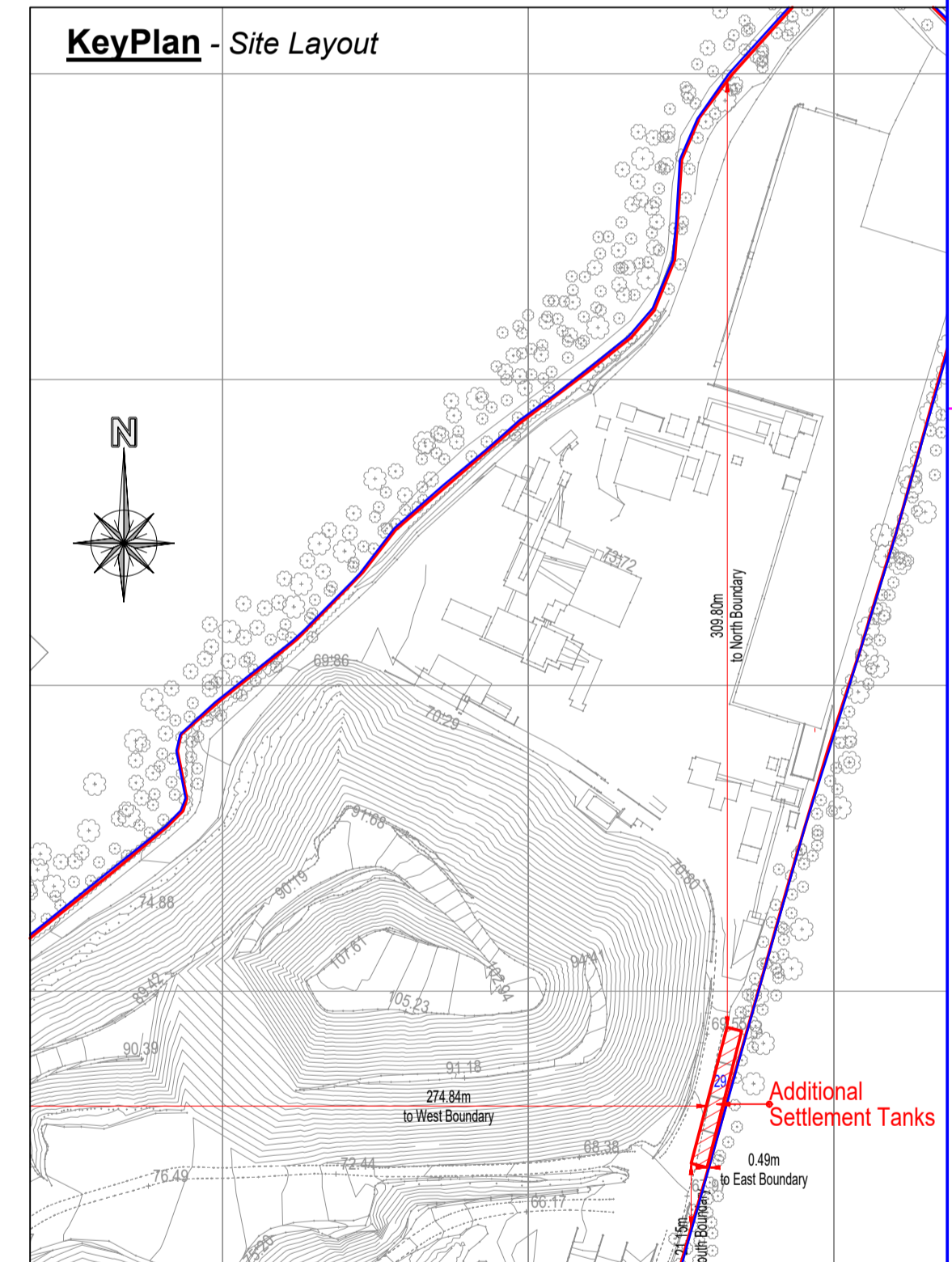
ELEVATION - 07
SCALE 1:100

Legend:
 Area shown in this colour to be cast in-situ

Note:
 The base joint both sides has to be filled fully.
 Mortar bed to be placed down first



ISOMETRIC VIEW
SCALE NTS



P2	24/06/24	ISSUED FOR PLANNING PURPOSES	TM
P1	19/02/24	DRAWINGS ISSUED FOR APPROVAL	NK
Rev.	Date	Amendment	by

KEEGAN PRECAST
 PRECAST TWIN WALL & FLOOR PRODUCTS

Trammon, Rathmolyon, Co. Meath • Phone: 046-9555-116 • Fax: 046-9560-917 • Email: info@keeganquarries.com

Client:	Keegan Precast		
Project:	15224 - Additional Settlement Tanks		
Level:	L00		
Contents:	General Arrangement Drawings		
Format:	A 1	Scale: 1:50	Drawing No.: KEE-15224-PL-111
Drawn by:	KK	Checked by:	Date: 19/02/24
Rev:	P2		

Client:
Keegan Quarries

Project:
Tromman Quarry
Site Location Map

Surveyed: 17/08/2023

Drawn By: CST Date: 05/06/2024

Drawing no.: KEE-TR01 rev A Scale: 1:2500 @A3




Quarryplan


CYAL50372106
©Tailte Éireann- Surveying


Projection=
IRENET95_Irish_Transverse_Mercator

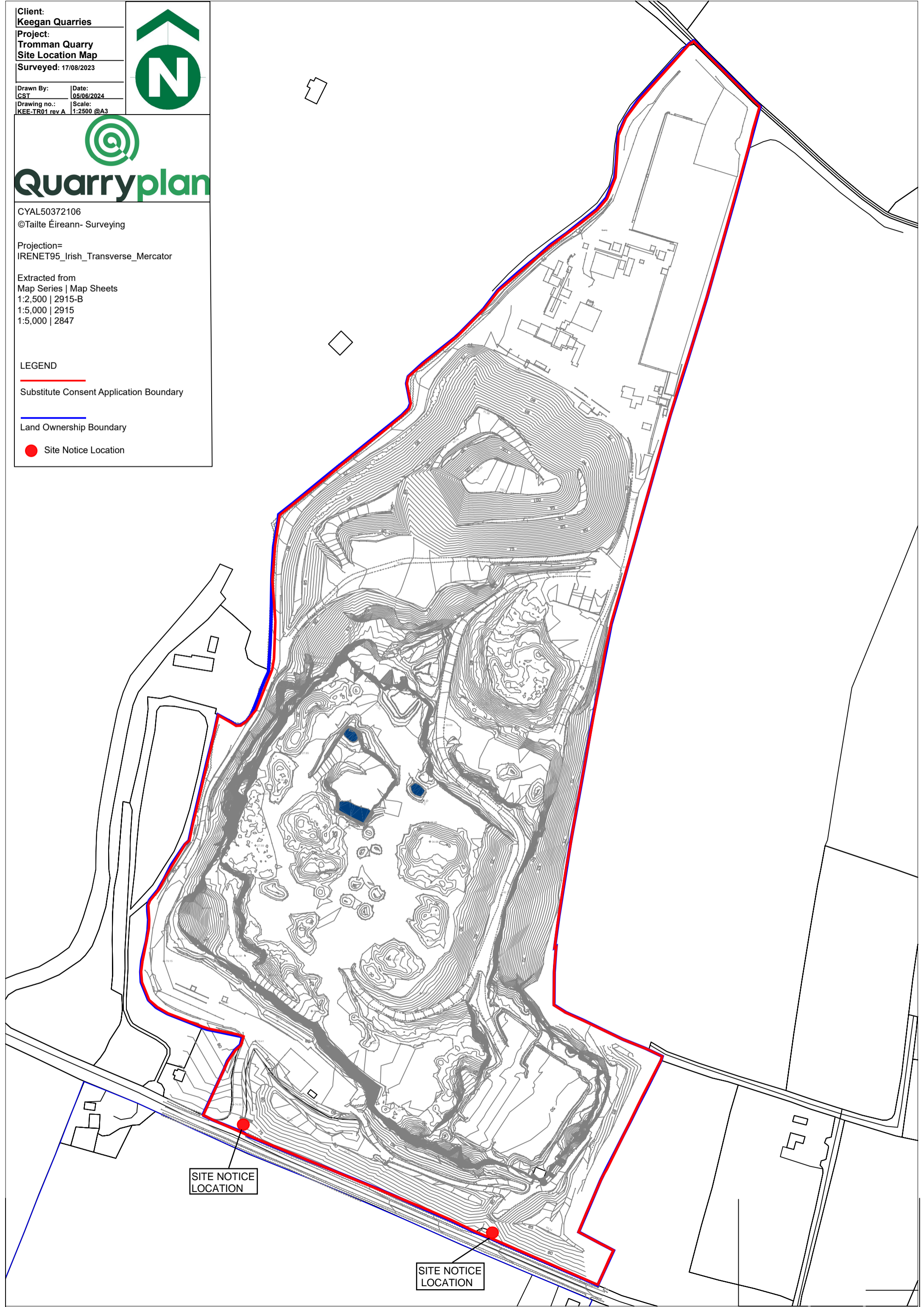
Extracted from
Map Series | Map Sheets
1:2,500 | 2915-B
1:5,000 | 2915
1:5,000 | 2847

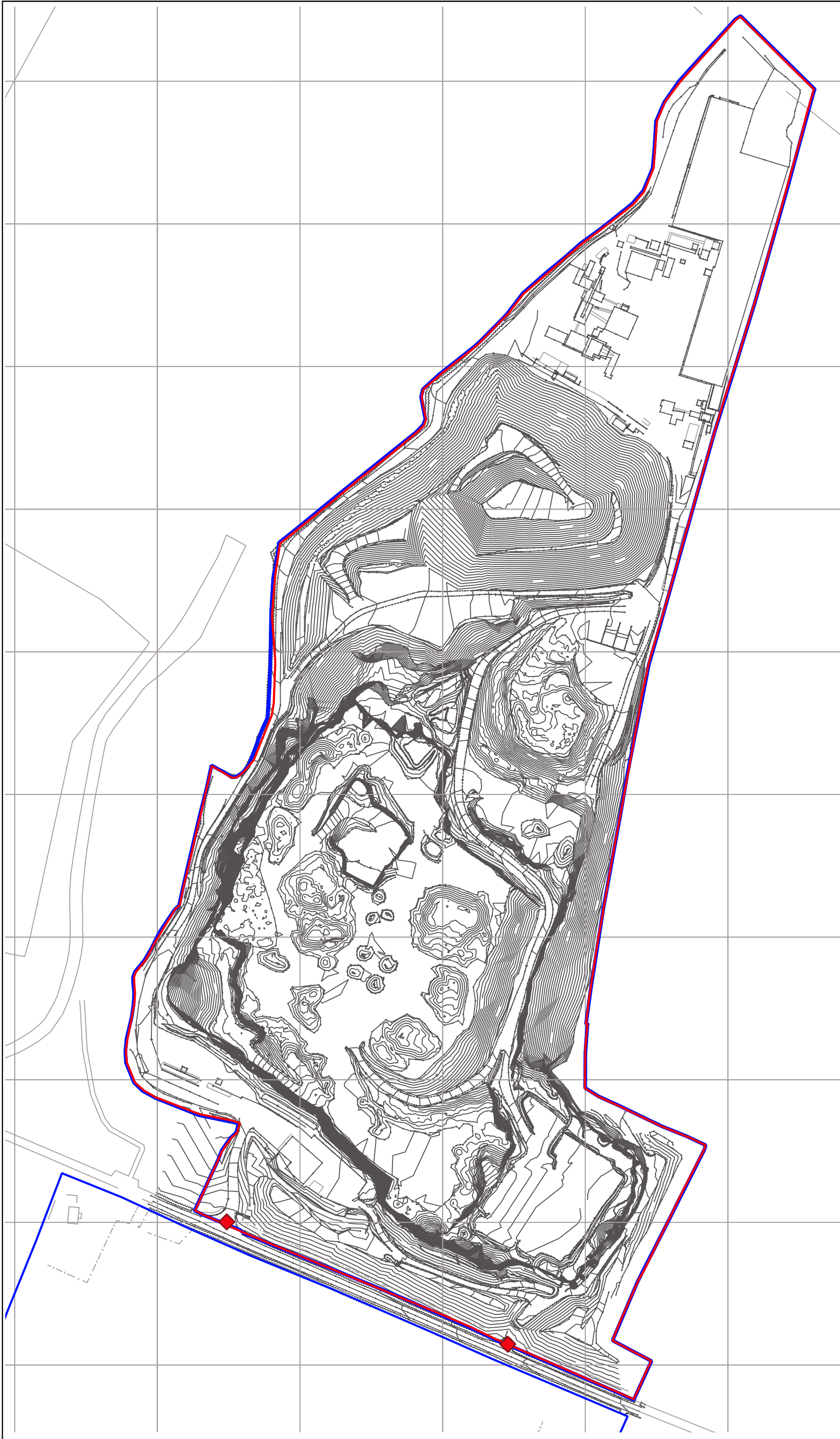
LEGEND

 Substitute Consent Application Boundary

 Land Ownership Boundary

 Site Notice Location





- Legend
- Substitute Consent Application Boundary
 - Land Ownership Boundary
 - ◆ Site Notice locations

CYAL50372106
 ©Tailte Éireann—Surveying

Projection=
 IRENET95_Irish_Transverse_Mercator

Extracted from
 Map Series | Map Sheets
 1:2,500 | 2915-B
 1:5,000 | 2915
 1:5,000 | 2847



Title: Tromman Quarry -
 Substitute Consent
 Application Area and Site
 Notice Locations

Scale: 1:2500 @ A3
 Dwg. No.: KEE_TR/02 Rev A

Drawn By: CST	Date: 20/06/2024
------------------	---------------------



- Legend
- Substitute Consent Application Boundary
 - Land Ownership Boundary
 - ◆ Site Notice locations

CYAL50372106
 ©Tailte Éireann—Surveying

Projection=
 IRENET95_Irish_Transverse_Mercator

Extracted from
 Map Series | Map Sheets
 1:2,500 | 2915-B
 1:5,000 | 2915
 1:5,000 | 2847

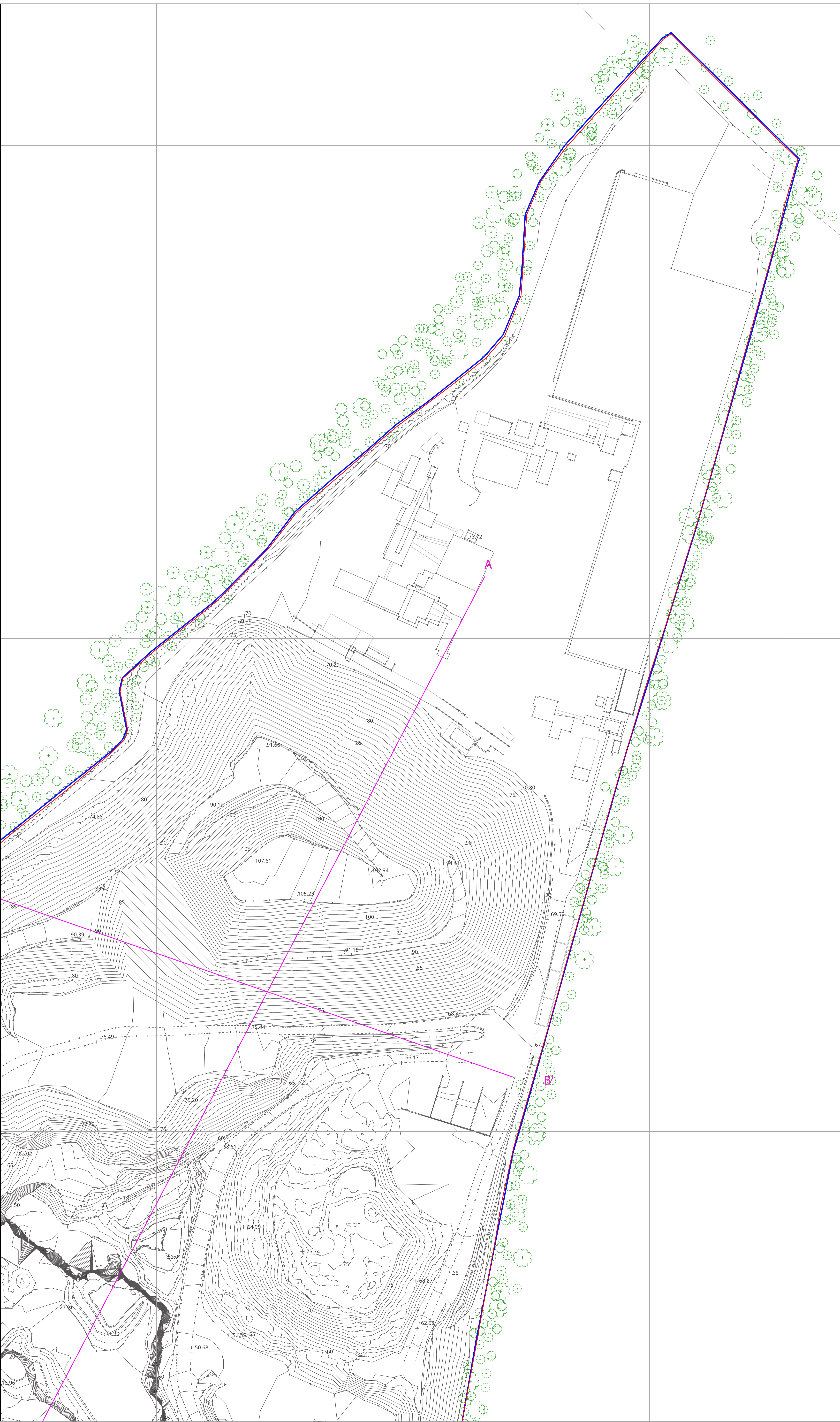


Title: Tromman Quarry -
 Substitute Consent
 Application Area and Site
 Notice Locations with
 Orthophotography

Scale: 1:2500 @ A3

Dwg. No.: KEE_TR/02 A Rev A

Drawn By: CST	Date: 20/06/2024
------------------	---------------------



- Legend
- Substute Consent Application Boundary
 - Land Ownership Boundary
 - Cross Section Lines

CYAL50372106
 ©Talite Éireann—Surveying
 Projection=
 IRENET95_Irish_Transverse_Mercator
 Extracted from
 Map Series | Map Sheets
 1:2,500 | 2915-B
 1:5,000 | 2915
 1:5,000 | 2847



Title: Tromman Quarry - Substute Consent Application Area - Site Layout

Scale: 1:500 @ A0

Dwg. No.: KEE_TR/03_Sheet1
 Rev A

Drawn By: CST
 Date: 07/06/2024

Legend

- Substitute Consent Application Boundary
- Land Ownership Boundary
- Cross Section Lines



SHEET 1

SHEET 2

SHEET 3

CYAL50372106
©Taitte Éireann - Surveying
Projection=
IRENET95_Irish_Transverse_Mercator
Extracted from
Map Series | Map Sheets
1:2,500 | 2915-B
1:5,000 | 2915
1:5,000 | 2847

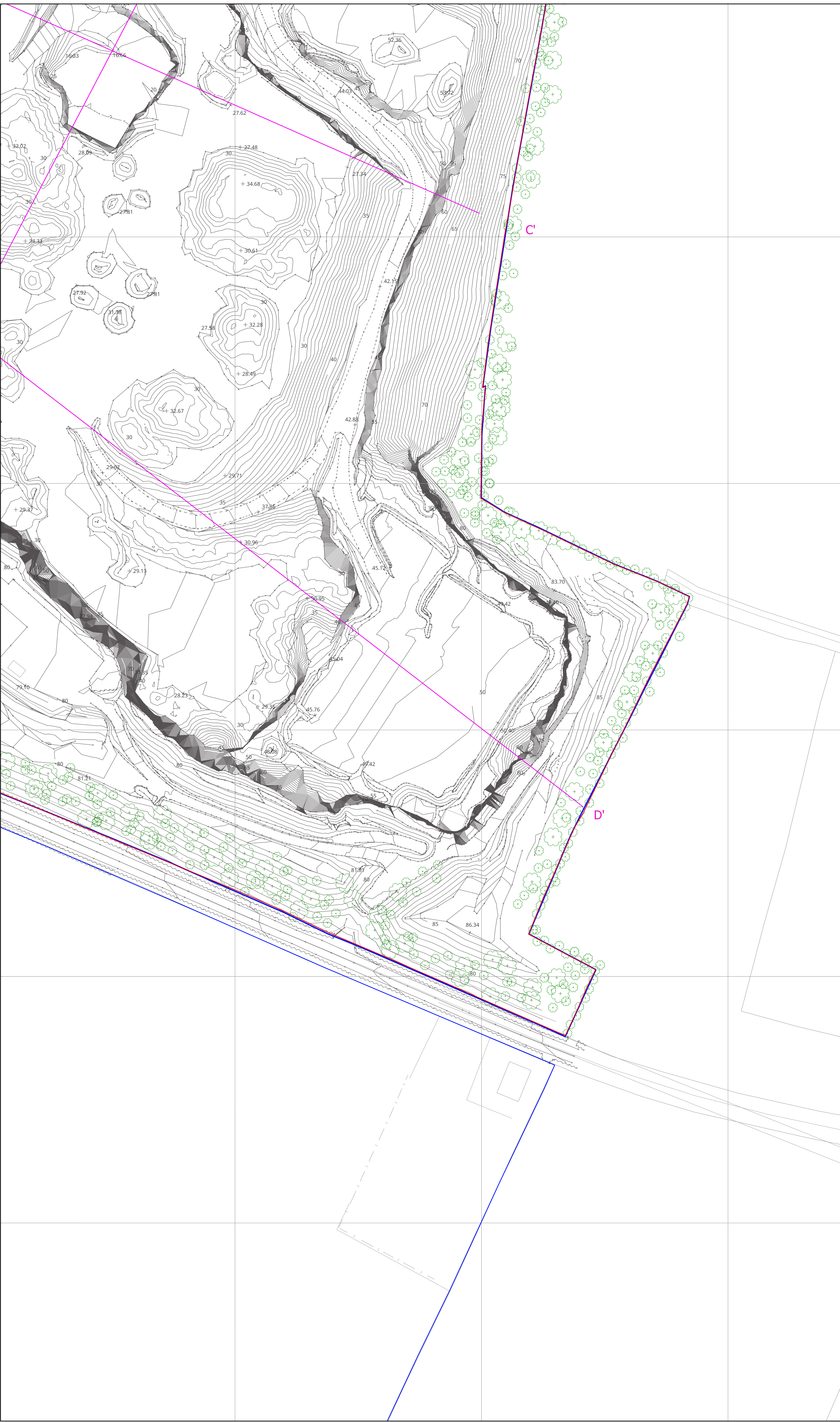


Title: Tromman Quarry - Substitute Consent Application Area - Site Layout

Scale: 1:1000 @ A0

Dwg. No.: KEE_TR/03_Overview Rev A


Drawn By: CST Date: 10/06/2024



- Legend**
- Substitute Consent Application Boundary
 - Land Ownership Boundary
 - Cross Section Lines

CYAL50372106
 ©Tailte Éireann-Surveying
 Projection=
 IRENET95_Irish_Transverse_Mercator

Extracted from
 Map Series | Map Sheets
 1:2,500 | 2915-B
 1:5,000 | 2915
 1:5,000 | 2847



Title: Tromman Quarry - Substitute Consent Application Area - Site Layout

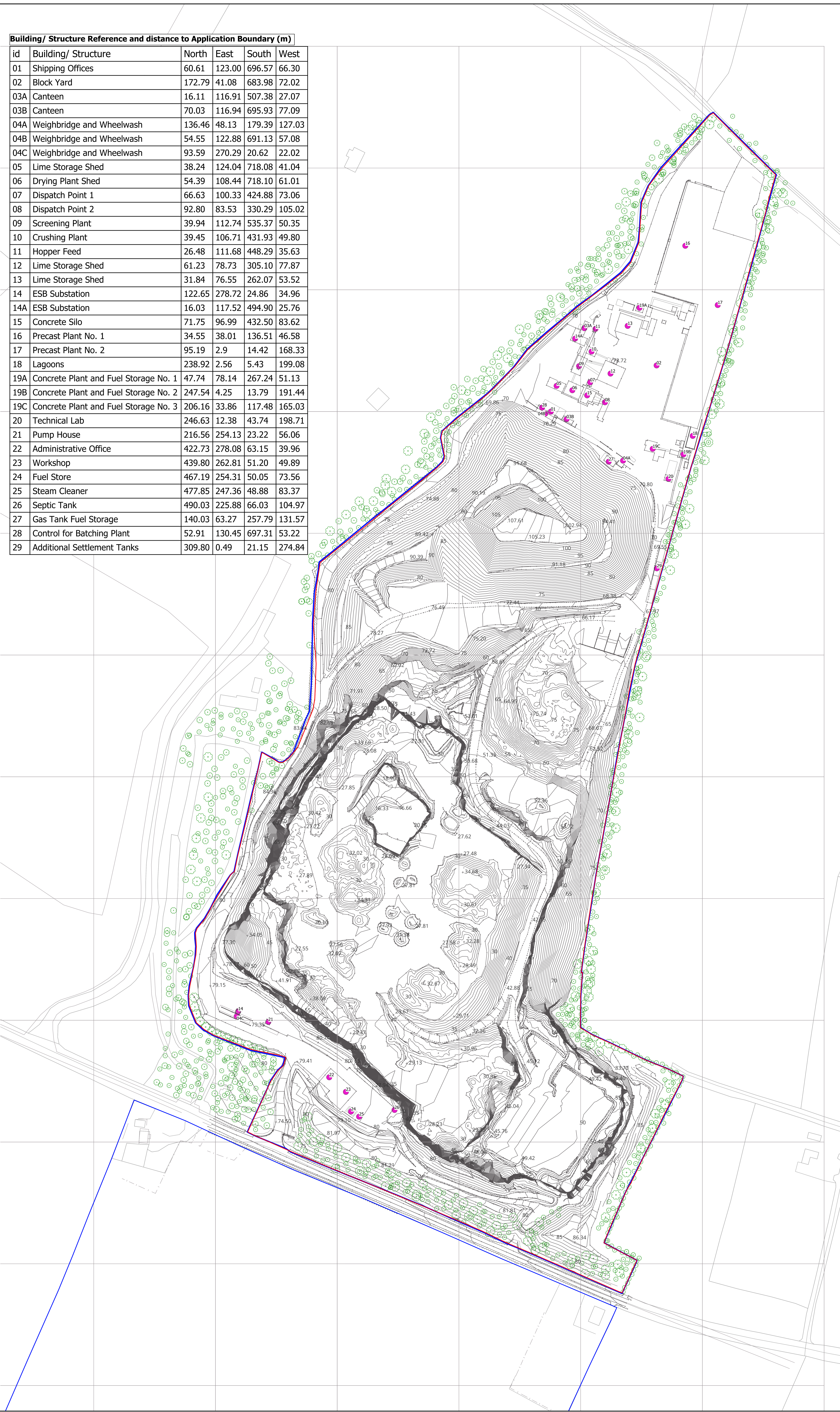
Scale: 1:500 @ A0

Dwg. No.: KEE_TR/03_Sheet 3

Drawn By: CST Date: 31/01/2024


Building/ Structure Reference and distance to Application Boundary (m)

id	Building/ Structure	North	East	South	West
01	Shipping Offices	60.61	123.00	696.57	66.30
02	Block Yard	172.79	41.08	683.98	72.02
03A	Canteen	16.11	116.91	507.38	27.07
03B	Canteen	70.03	116.94	695.93	77.09
04A	Weighbridge and Wheelwash	136.46	48.13	179.39	127.03
04B	Weighbridge and Wheelwash	54.55	122.88	691.13	57.08
04C	Weighbridge and Wheelwash	93.59	270.29	20.62	22.02
05	Lime Storage Shed	38.24	124.04	718.08	41.04
06	Drying Plant Shed	54.39	108.44	718.10	61.01
07	Dispatch Point 1	66.63	100.33	424.88	73.06
08	Dispatch Point 2	92.80	83.53	330.29	105.02
09	Screening Plant	39.94	112.74	535.37	50.35
10	Crushing Plant	39.45	106.71	431.93	49.80
11	Hopper Feed	26.48	111.68	448.29	35.63
12	Lime Storage Shed	61.23	78.73	305.10	77.87
13	Lime Storage Shed	31.84	76.55	262.07	53.52
14	ESB Substation	122.65	278.72	24.86	34.96
14A	ESB Substation	16.03	117.52	494.90	25.76
15	Concrete Silo	71.75	96.99	432.50	83.62
16	Precast Plant No. 1	34.55	38.01	136.51	46.58
17	Precast Plant No. 2	95.19	2.9	14.42	168.33
18	Lagoons	238.92	2.56	5.43	199.08
19A	Concrete Plant and Fuel Storage No. 1	47.74	78.14	267.24	51.13
19B	Concrete Plant and Fuel Storage No. 2	247.54	4.25	13.79	191.44
19C	Concrete Plant and Fuel Storage No. 3	206.16	33.86	117.48	165.03
20	Technical Lab	246.63	12.38	43.74	198.71
21	Pump House	216.56	254.13	23.22	56.06
22	Administrative Office	422.73	278.08	63.15	39.96
23	Workshop	439.80	262.81	51.20	49.89
24	Fuel Store	467.19	254.31	50.05	73.56
25	Steam Cleaner	477.85	247.36	48.88	83.37
26	Septic Tank	490.03	225.88	66.03	104.97
27	Gas Tank Fuel Storage	140.03	63.27	257.79	131.57
28	Control for Batching Plant	52.91	130.45	697.31	53.22
29	Additional Settlement Tanks	309.80	0.49	21.15	274.84



- Legend**
- Substantiate Consent Application Boundary
 - Land Ownership Boundary
 - Buildings and Structures

CYAL50372106
 ©Taitte Éireann—Surveying
 Projection=
 IRENET95_Irish_Transverse_Mercator
 Extracted from
 Map Series | Map Sheets
 1:2,500 | 2915-B
 1:5,000 | 2915
 1:5,000 | 2847



Title: Tromman Quarry - Planning Application Area - Site Layout

Scale: 1:1000 @ A0

Dwg. No.: KEE_TR/04_Buildings and Structures
 Rev A

Drawn By: CST
 Date: 07/06/2024